

Crown Land Wind Power Sites with Accepted Applications and Site Access

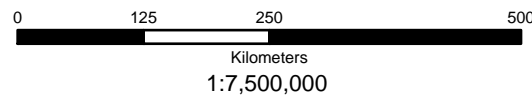
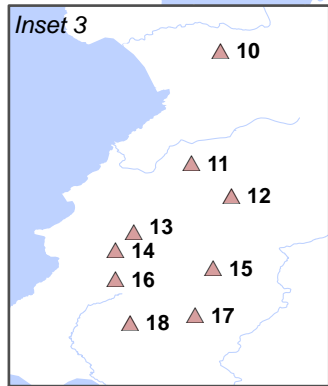
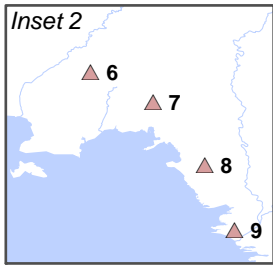
To view information on these Crown land wind power sites, including all associated grid cells, please visit the Ontario Renewable Energy Atlas:
<http://www.gisccapp.lrc.gov.on.ca/web/MNR/Interraction/Renewable/Viewer/Viewer.html>

Individual wind power site maps can be found on MNR's Renewable Energy website at:
http://www.mnr.gov.on.ca/en/Business/Renewable/2ColumnSubPage/STEL02_176708.html

Map ID	Name of Applicant
1	Suez Renewable Energy North America
2	Ventus Energy Lakehead Windpower LP
3	Renewable Energy Systems Canada Ltd.
4	Vortex Wind Power Limited
5	Suez Renewable Energy North America
6	Coldwell Wind Limited Partnership
7	Kruger Energy Inc.
8	Kruger Energy Inc.
9	1688315 Ontario Ltd. (Pic River FN)
10	Brookfield Renewable Power Inc.
11	Bow Lake Phase 1 Wind Farm Ltd.
12	Bow Lake Phase 2 Wind Farm Ltd.
13	Gilead Power Corporation
14	Gilead Power Corporation
15	Brookfield Renewable Power Inc.
16	Gilead Power Corporation
17	Brookfield Renewable Power Inc.
18	Brookfield Renewable Power Inc.
19	Confederation Power (Spratt Power)
20	Renewable Energy Systems Canada Ltd.
21	Renewable Energy Systems Canada Ltd.
22	Northern Windpower Inc.
23	Windstream Temagami Inc.
24	First Wind Canada, ULC
25	Trout Creek Wind Power Inc.
26	Environmental Electric Company Inc.
27	Renewable Energy Systems Canada Ltd.
28	Renewable Energy Systems Canada Ltd.
29	Ostrandier Point Wind Energy LP
30	GAIA Power & Algonquin Power

Legend

- ▲ Crown Land Wind Power Application Site
- City/Community



This map is illustrative only. Do not rely on it as being precise indicator of routes, locations of features, or as a guide to navigation.




Source of Information - Ontario Ministry of Natural Resources, Renewable Energy Program. Base Data obtained through Land Information Ontario (LIO) North American Datum 1983

© 2013 Queen's Printer for Ontario
 Printed in Ontario, Canada

Published September 30, 2013

Crown Land Wind Power Application Site Grid Cell Map Map ID #1



Legend	
	Accepted Wind Power Application with Site Access
	Township Boundary
	Highway

Information on Crown land wind power sites and associated grid cells can also be viewed on the Ontario Renewable Energy Atlas: <http://www.gisocapp.lrc.gov.on.ca/web/MNR/Integration/Renewable/Viewer/Viewer.html>

Individual wind power site maps can be found on MNR's Renewable Energy website at: http://www.mnr.gov.on.ca/en/Business/Renewable/2ColumnSubPage/ST102_176708.html

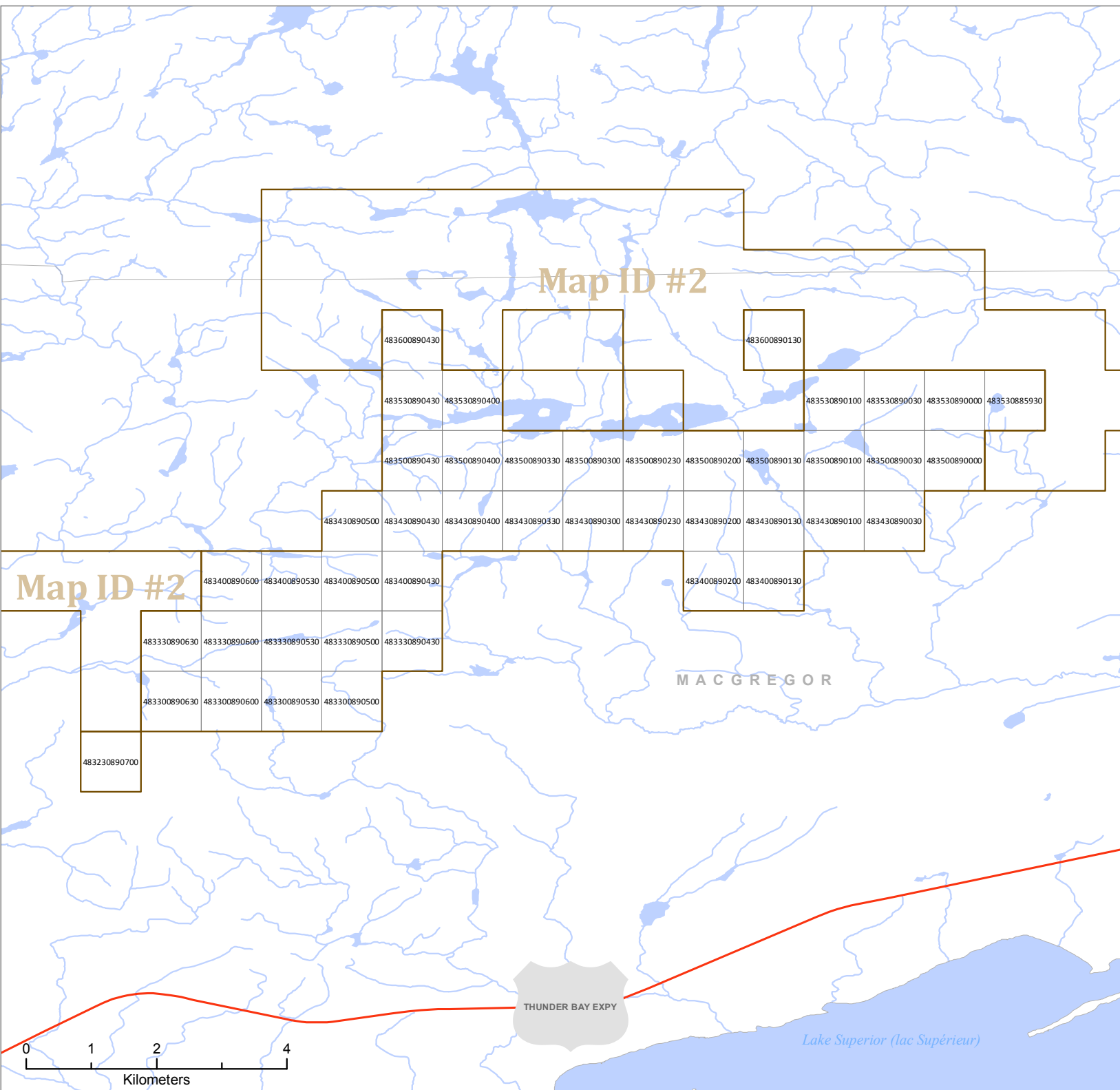
Map ID	Name of Applicant
1	Suez Renewable Energy North America
2	Ventus Energy Lakehead Windpower LP
3	Renewable Energy Systems Canada Ltd.
4	Vortex Wind Power Limited
5	Suez Renewable Energy North America
6	Coldwell Wind Limited Partnership
7	Kruger Energy Inc.
8	Kruger Energy Inc.
9	1688315 Ontario Ltd. (Pic River FN)
10	Brookfield Renewable Power Inc.
11	Bow Lake Phase 1 Wind Farm Ltd.
12	Bow Lake Phase 2 Wind Farm Ltd.
13	Gilead Power Corporation
14	Gilead Power Corporation
15	Brookfield Renewable Power Inc.
16	Gilead Power Corporation
17	Brookfield Renewable Power Inc.
18	Brookfield Renewable Power Inc.
19	Confederation Power (Sprott Power)
20	Renewable Energy Systems Canada Ltd.
21	Renewable Energy Systems Canada Ltd.
22	Northern Windpower Inc.
23	Windstream Temagami Inc.
24	First Wind Canada, ULC
25	Trout Creek Wind Power Inc.
26	Environmental Electric Company Inc.
27	Renewable Energy Systems Canada Ltd.
28	Renewable Energy Systems Canada Ltd.
29	Ostrander Point Wind Energy LP
30	GAIA Power & Algonquin Power

This map is illustrative only. Do not rely on it as being precise indicator of routes, locations of features, or as a guide to navigation.



© 2013 Queen's Printer for Ontario
Printed in Ontario, Canada
Published September 30, 2013

Source of Information -
Ontario Ministry of Natural Resources -
Renewable Energy Program.
Base Data obtained through Land
Information Ontario (LIO)
North American Datum 1983



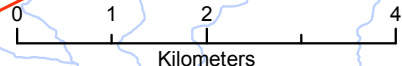
Map ID #2

Map ID #2

MACGREGOR

THUNDER BAY EXPY

Lake Superior (lac Supérieur)



Crown Land Wind Power Application Site Grid Cell Map Map ID #2



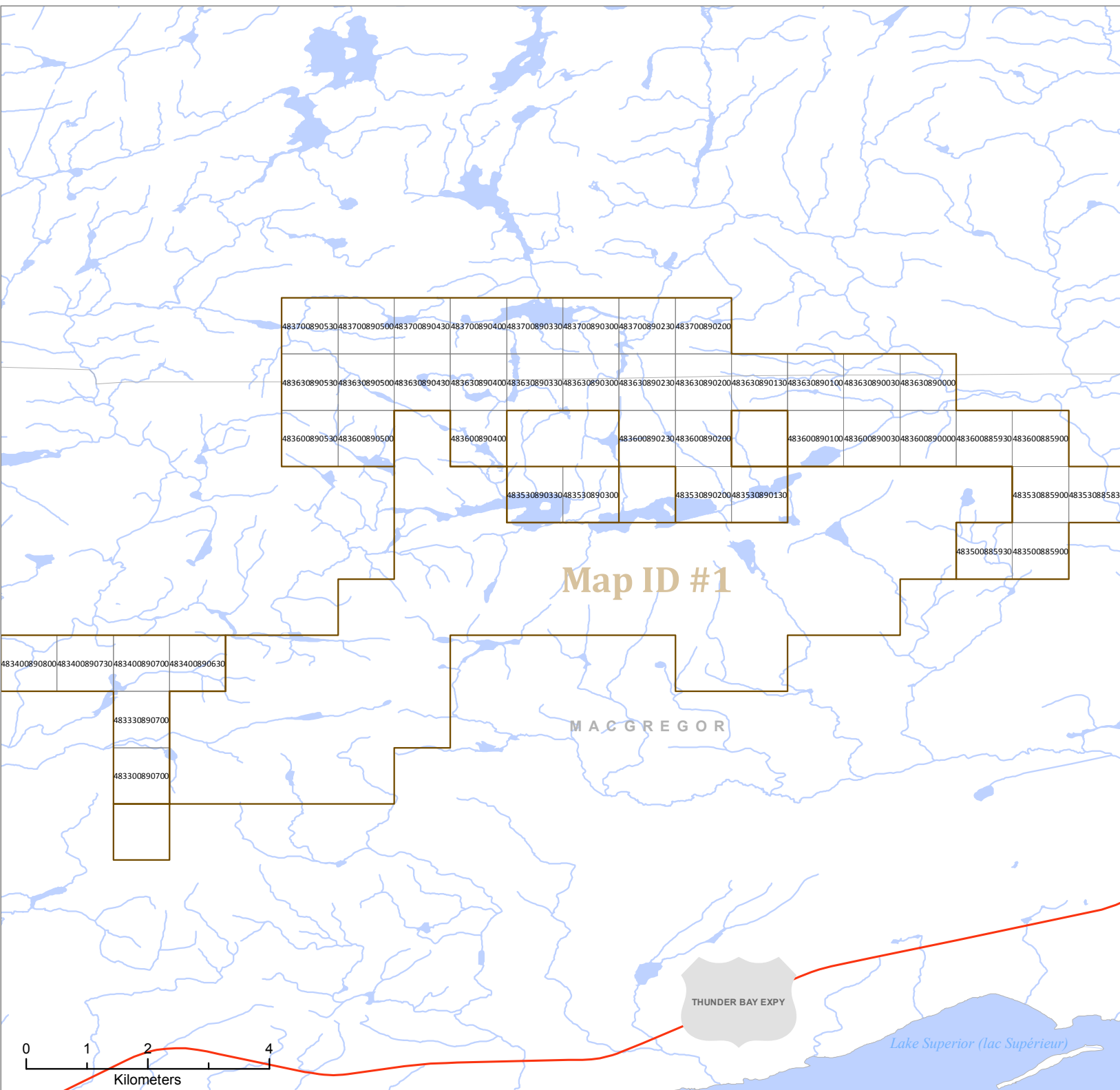
Legend

- Accepted Wind Power Application with Site Access
- Township Boundary
- Highway

Information on Crown land wind power sites and associated grid cells can also be viewed on the Ontario Renewable Energy Atlas: <http://www.gisconsapp.lrc.gov.on.ca/web/MNR/Integration/Renewable/Viewer/Viewer.html>




Individual wind power site maps can be found on MNR's Renewable Energy website at: http://www.mnr.gov.on.ca/en/Business/Renewable/2ColumnSubPage/ST/E102_176708.html

Map ID	Name of Applicant
1	Suez Renewable Energy North America
2	Ventus Energy Lakehead Windpower LP
3	Renewable Energy Systems Canada Ltd.
4	Vortex Wind Power Limited
5	Suez Renewable Energy North America
6	Coldwell Wind Limited Partnership
7	Kruger Energy Inc.
8	Kruger Energy Inc.
9	1688315 Ontario Ltd. (Pic River FN)
10	Brookfield Renewable Power Inc.
11	Bow Lake Phase 1 Wind Farm Ltd.
12	Bow Lake Phase 2 Wind Farm Ltd.
13	Gilead Power Corporation
14	Gilead Power Corporation
15	Brookfield Renewable Power Inc.
16	Gilead Power Corporation
17	Brookfield Renewable Power Inc.
18	Brookfield Renewable Power Inc.
19	Confederation Power (Sprott Power)
20	Renewable Energy Systems Canada Ltd.
21	Renewable Energy Systems Canada Ltd.
22	Northern Windpower Inc.
23	Windstream Temagami Inc.
24	First Wind Canada, ULC
25	Trout Creek Wind Power Inc.
26	Environmental Electric Company Inc.
27	Renewable Energy Systems Canada Ltd.
28	Renewable Energy Systems Canada Ltd.
29	Ostrander Point Wind Energy LP
30	GAIA Power & Algonquin Power



Crown Land Wind Power Application Site Grid Cell Map Map ID #3



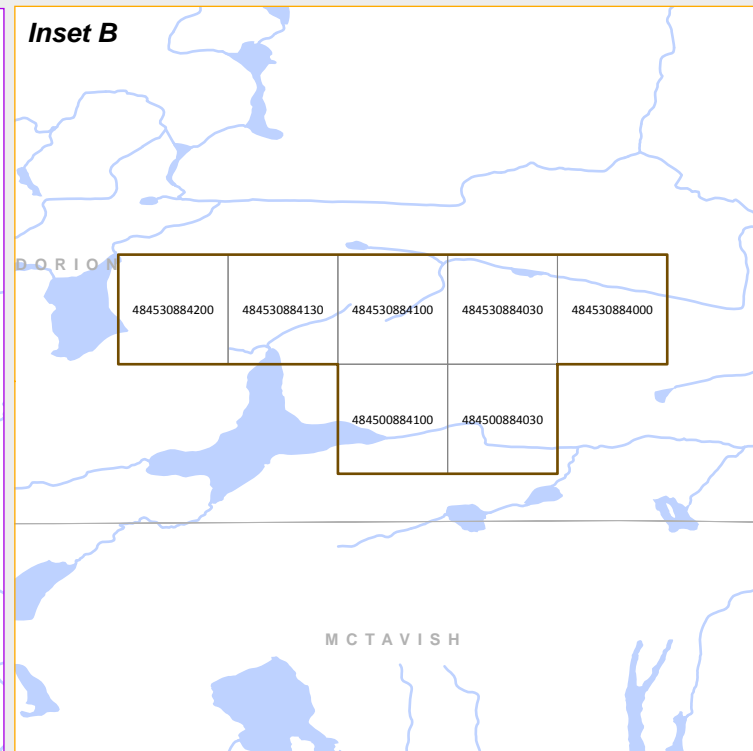
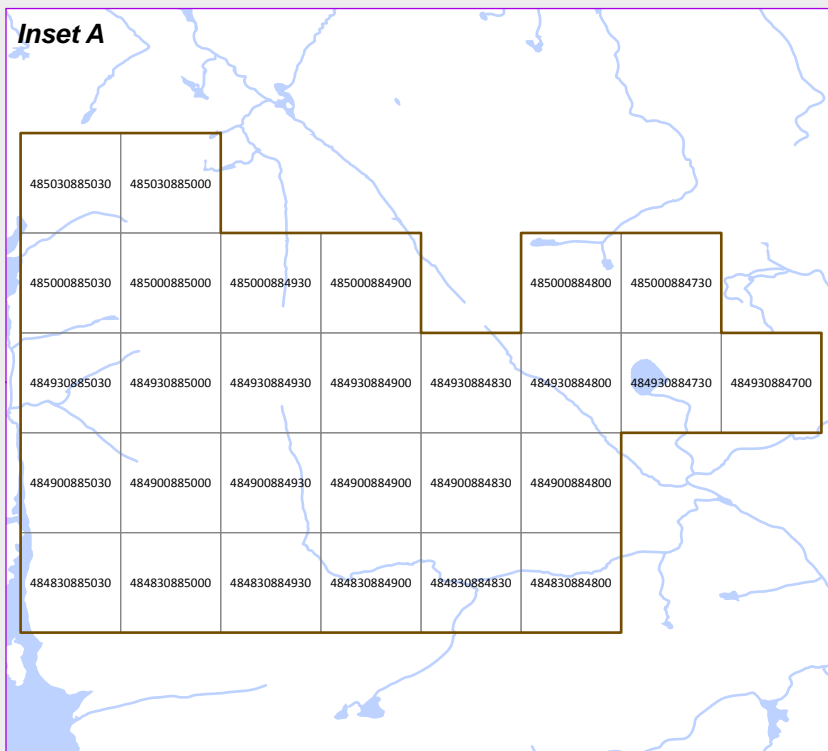
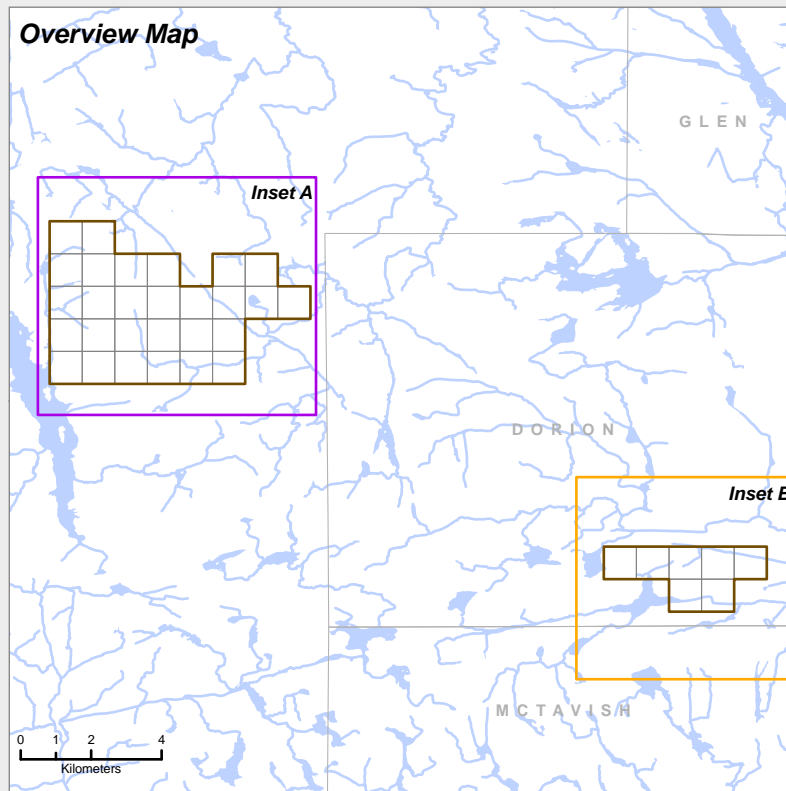
Legend	
	Accepted Wind Power Application with Site Access
	Township Boundary
	Highway

Information on Crown land wind power sites and associated grid cells can also be viewed on the Ontario Renewable Energy Atlas:

<http://www.gis.gov.on.ca/web/MNR/Integration/Renewable/Viewer/Viewer.html>

Individual wind power site maps can be found on MNR's Renewable Energy website at:

http://www.mnr.gov.on.ca/en/Business/Renewable/2/ColumnSubPage/STEL02_176708.html



Map ID	Name of Applicant
1	Suez Renewable Energy North America
2	Ventus Energy Lakehead Windpower LP
3	Renewable Energy Systems Canada Ltd.
4	Vortex Wind Power Limited
5	Suez Renewable Energy North America
6	Coldwell Wind Limited Partnership
7	Kruger Energy Inc.
8	Kruger Energy Inc.
9	1688315 Ontario Ltd. (Pic River FN)
10	Brookfield Renewable Power Inc.
11	Bow Lake Phase 1 Wind Farm Ltd.
12	Bow Lake Phase 2 Wind Farm Ltd.
13	Gilead Power Corporation
14	Gilead Power Corporation
15	Brookfield Renewable Power Inc.
16	Gilead Power Corporation
17	Brookfield Renewable Power Inc.
18	Brookfield Renewable Power Inc.
19	Confederation Power (Sprott Power)
20	Renewable Energy Systems Canada Ltd.
21	Renewable Energy Systems Canada Ltd.
22	Northern Windpower Inc.
23	Windstream Temagami Inc.
24	First Wind Canada, ULC
25	Trout Creek Wind Power Inc.
26	Environmental Electric Company Inc.
27	Renewable Energy Systems Canada Ltd.
28	Renewable Energy Systems Canada Ltd.
29	Ostrander Point Wind Energy LP
30	GAIA Power & Algonquin Power



© 2013 Queen's Printer for Ontario
Printed in Ontario, Canada
Published September 30, 2013

This map is illustrative only.
Do not rely on it as being precise
indicator of routes, locations of features,
or as a guide to navigation.

Source of Information -
Ontario Ministry of Natural Resources,
Renewable Energy Program,
Base Data obtained through Land
Information Ontario (LIO)
North American Datum 1983

Crown Land Wind Power Application Site Grid Cell Map

Map ID #4



Legend

- Accepted Wind Power Application with Site Access
- Township Boundary
- Highway

Information on Crown land wind power sites and associated grid cells can also be viewed on the Ontario Renewable Energy Atlas: <http://www.giscesapp.lrc.gov.on.ca/web/MNR/Integration/Renewable/Viewer/Viewer.html>

Individual wind power site maps can be found on MNR's Renewable Energy website at: http://www.mnr.gov.on.ca/en/Business/Renewable/2ColumnSubPage/ST/E102_176708.html

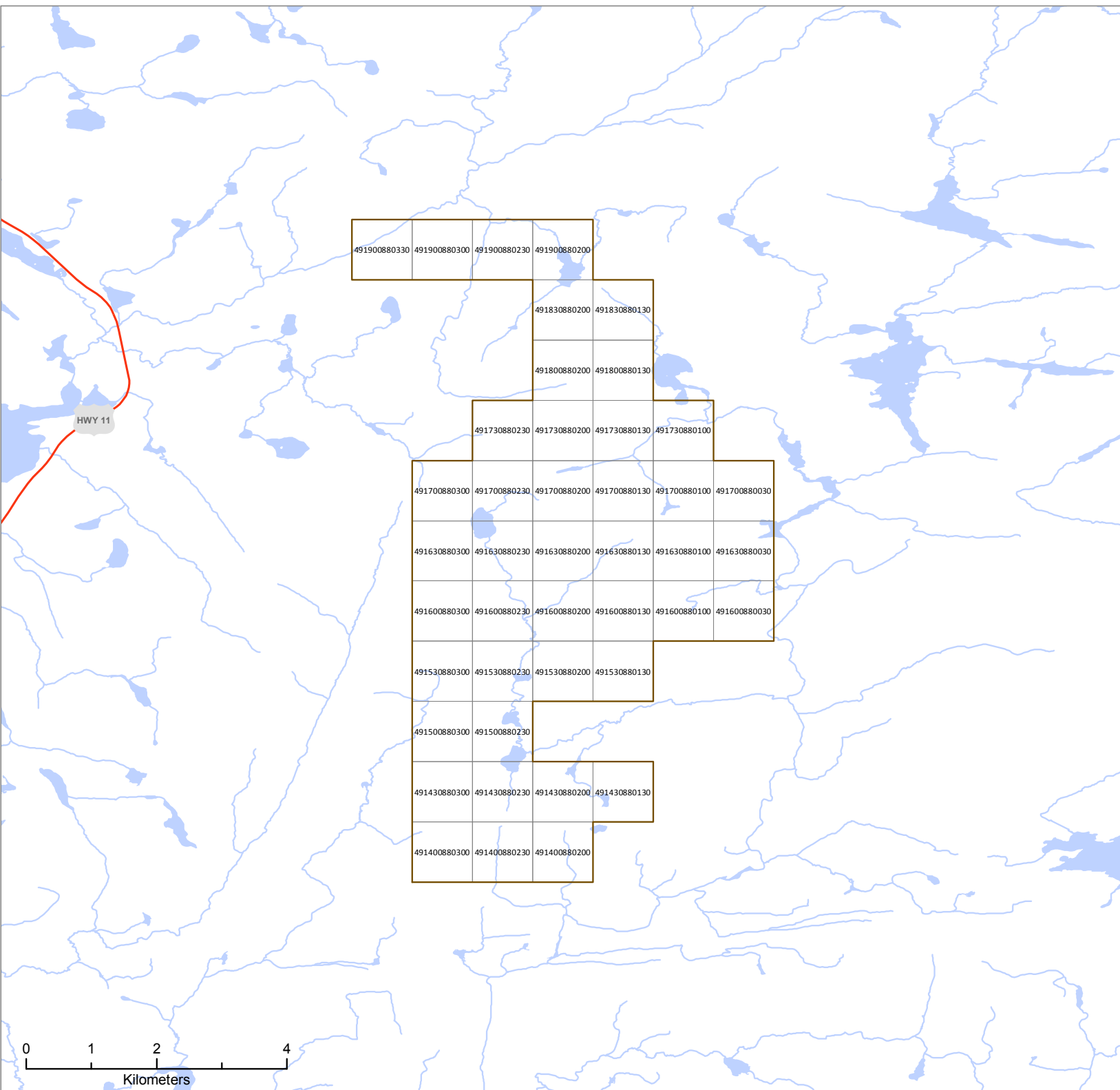
Map ID	Name of Applicant
1	Suez Renewable Energy North America
2	Ventus Energy Lakehead Windpower LP
3	Renewable Energy Systems Canada Ltd.
4	Vortex Wind Power Limited
5	Suez Renewable Energy North America
6	Coldwell Wind Limited Partnership
7	Kruger Energy Inc.
8	Kruger Energy Inc.
9	1688315 Ontario Ltd. (Pic River FN)
10	Brookfield Renewable Power Inc.
11	Bow Lake Phase 1 Wind Farm Ltd.
12	Bow Lake Phase 2 Wind Farm Ltd.
13	Gilead Power Corporation
14	Gilead Power Corporation
15	Brookfield Renewable Power Inc.
16	Gilead Power Corporation
17	Brookfield Renewable Power Inc.
18	Brookfield Renewable Power Inc.
19	Confederation Power (Sprott Power)
20	Renewable Energy Systems Canada Ltd.
21	Renewable Energy Systems Canada Ltd.
22	Northern Windpower Inc.
23	Windstream Temagami Inc.
24	First Wind Canada, ULC
25	Trout Creek Wind Power Inc.
26	Environmental Electric Company Inc.
27	Renewable Energy Systems Canada Ltd.
28	Renewable Energy Systems Canada Ltd.
29	Ostrander Point Wind Energy LP
30	GAIA Power & Algonquin Power

This map is illustrative only. Do not rely on it as being precise indicator of routes, locations of features, or as a guide to navigation.



© 2013 Queen's Printer for Ontario
Printed in Ontario, Canada
Published September 30, 2013

Source of Information - Ontario Ministry of Natural Resources, Renewable Energy Program, Base Data obtained through Land Information Ontario (LIO) North American Datum 1983



Crown Land Wind Power Application Site Grid Cell Map Map ID #5

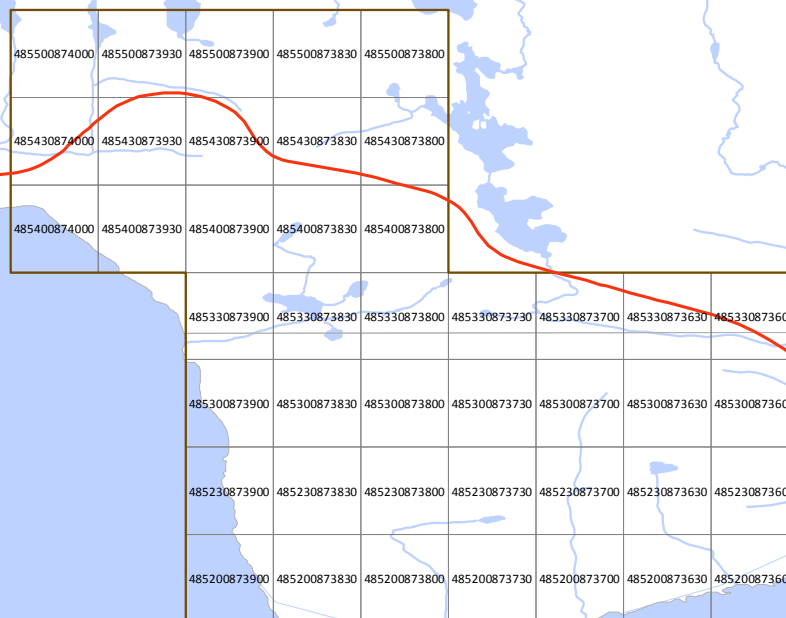


Legend	
	Accepted Wind Power Application with Site Access
	Township Boundary
	Highway

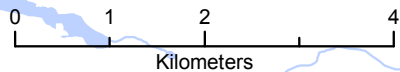
Information on Crown land wind power sites and associated grid cells can also be viewed on the Ontario Renewable Energy Atlas: <http://www.giscesapp.lrc.gov.on.ca/web/MNR/Integration/Renewable/Viewer/Viewer.html>

Individual wind power site maps can be found on MNR's Renewable Energy website at: http://www.mnr.gov.on.ca/en/Business/Renewable/2ColumnSubPage/ST/E102_176708.html

Map ID	Name of Applicant
1	Suez Renewable Energy North America
2	Ventus Energy Lakehead Windpower LP
3	Renewable Energy Systems Canada Ltd.
4	Vortex Wind Power Limited
5	Suez Renewable Energy North America
6	Coldwell Wind Limited Partnership
7	Kruger Energy Inc.
8	Kruger Energy Inc.
9	1688315 Ontario Ltd. (Pic River FN)
10	Brookfield Renewable Power Inc.
11	Bow Lake Phase 1 Wind Farm Ltd.
12	Bow Lake Phase 2 Wind Farm Ltd.
13	Gilead Power Corporation
14	Gilead Power Corporation
15	Brookfield Renewable Power Inc.
16	Gilead Power Corporation
17	Brookfield Renewable Power Inc.
18	Brookfield Renewable Power Inc.
19	Confederation Power (Sprott Power)
20	Renewable Energy Systems Canada Ltd.
21	Renewable Energy Systems Canada Ltd.
22	Northern Windpower Inc.
23	Windstream Temagami Inc.
24	First Wind Canada, ULC
25	Trout Creek Wind Power Inc.
26	Environmental Electric Company Inc.
27	Renewable Energy Systems Canada Ltd.
28	Renewable Energy Systems Canada Ltd.
29	Ostrander Point Wind Energy LP
30	GAIA Power & Algonquin Power



Lake Superior (lac Supérieur)



Crown Land Wind Power Application Site Grid Cell Map

Map ID #6



Legend

- Accepted Wind Power Application with Site Access
- Township Boundary
- Highway

Information on Crown land wind power sites and associated grid cells can also be viewed on the Ontario Renewable Energy Atlas: <http://www.gisocapp.lrc.gov.on.ca/web/MNR/Integration/Renewable/Viewer/Viewer.html>

Individual wind power site maps can be found on MNR's Renewable Energy website at: http://www.mnr.gov.on.ca/en/Business/Renewable/2ColumnSubPage/ST/E102_176708.html

Map ID	Name of Applicant
1	Suez Renewable Energy North America
2	Ventus Energy Lakehead Windpower LP
3	Renewable Energy Systems Canada Ltd.
4	Vortex Wind Power Limited
5	Suez Renewable Energy North America
6	Coldwell Wind Limited Partnership
7	Kruger Energy Inc.
8	Kruger Energy Inc.
9	1688315 Ontario Ltd. (Pic River FN)
10	Brookfield Renewable Power Inc.
11	Bow Lake Phase 1 Wind Farm Ltd.
12	Bow Lake Phase 2 Wind Farm Ltd.
13	Gilead Power Corporation
14	Gilead Power Corporation
15	Brookfield Renewable Power Inc.
16	Gilead Power Corporation
17	Brookfield Renewable Power Inc.
18	Brookfield Renewable Power Inc.
19	Confederation Power (Sprott Power)
20	Renewable Energy Systems Canada Ltd.
21	Renewable Energy Systems Canada Ltd.
22	Northern Windpower Inc.
23	Windstream Temagami Inc.
24	First Wind Canada, ULC
25	Trout Creek Wind Power Inc.
26	Environmental Electric Company Inc.
27	Renewable Energy Systems Canada Ltd.
28	Renewable Energy Systems Canada Ltd.
29	Ostrander Point Wind Energy LP
30	GAIA Power & Algonquin Power

This map is illustrative only. Do not rely on it as being precise indicator of routes, locations of features, or as a guide to navigation.

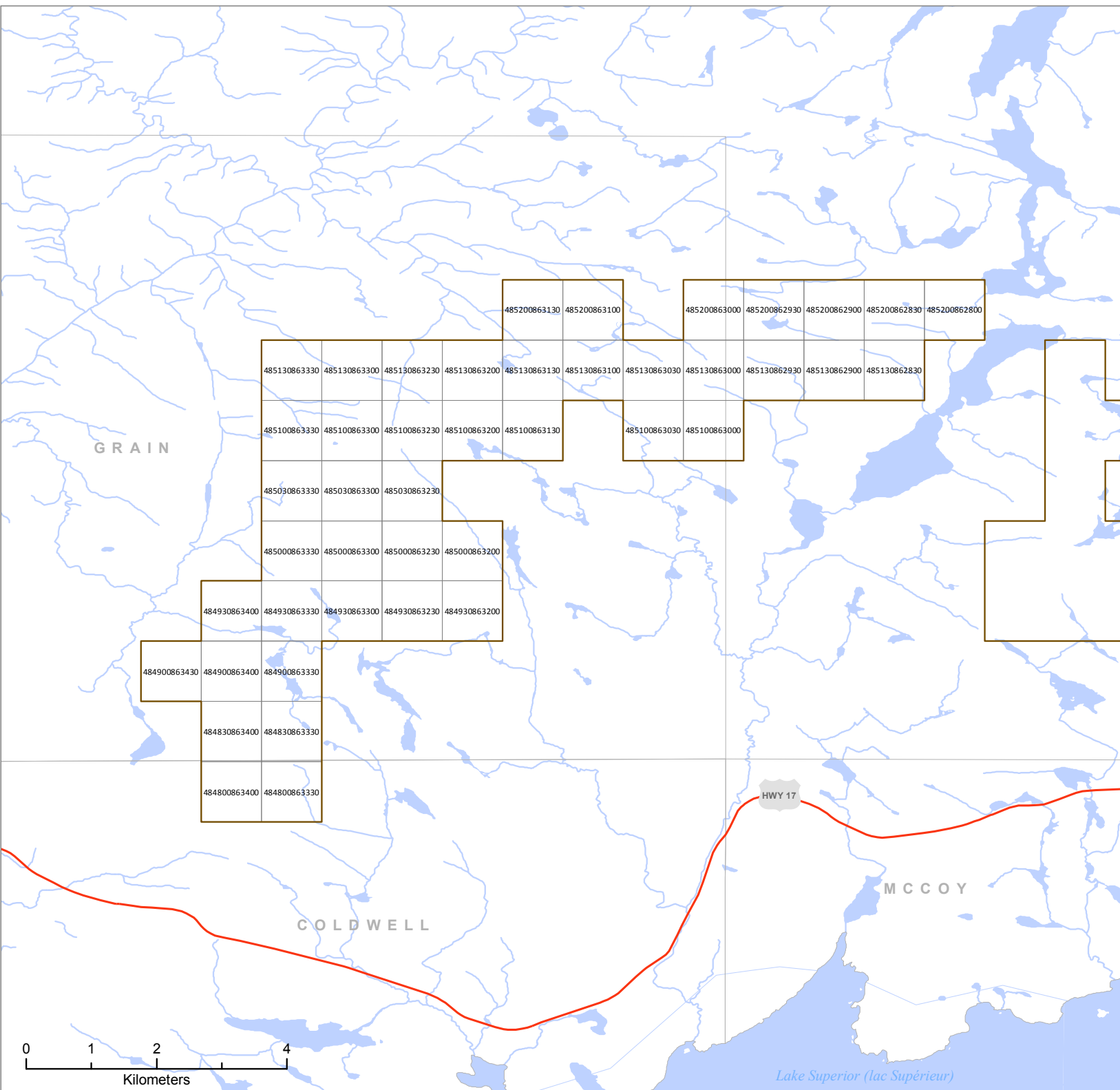
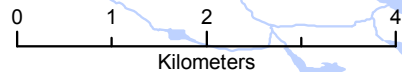


© 2013 Queen's Printer for Ontario
Printed in Ontario, Canada

Published September 30, 2013

Source of Information - Ontario Ministry of Natural Resources, Renewable Energy Program, Base Data obtained through Land Information Ontario (LIO) North American Datum 1983

Lake Superior (lac Supérieur)



Crown Land Wind Power Application Site Grid Cell Map Map ID #7



Legend	
	Accepted Wind Power Application with Site Access
	Township Boundary
	Highway

Information on Crown land wind power sites and associated grid cells can also be viewed on the Ontario Renewable Energy Atlas: <http://www.giscesapp.lrc.gov.on.ca/web/MNR/Integration/Renewable/Viewer/Viewer.html>

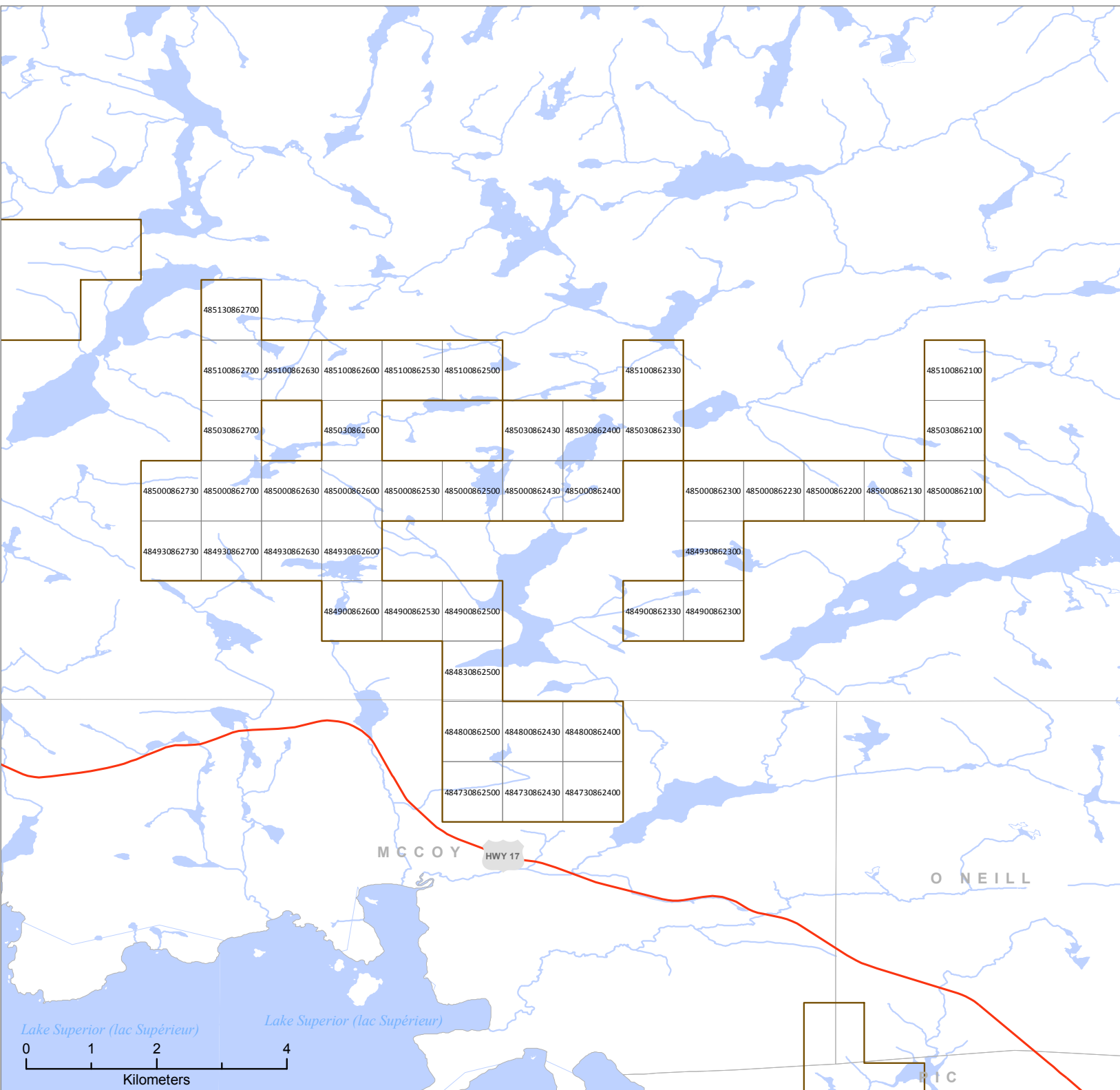
Individual wind power site maps can be found on MNR's Renewable Energy website at: http://www.mnr.gov.on.ca/en/Business/Renewable/2ColumnSubPage/ST/E102_176708.html

Map ID	Name of Applicant
1	Suez Renewable Energy North America
2	Ventus Energy Lakehead Windpower LP
3	Renewable Energy Systems Canada Ltd.
4	Vortex Wind Power Limited
5	Suez Renewable Energy North America
6	Coldwell Wind Limited Partnership
7	Kruger Energy Inc.
8	Kruger Energy Inc.
9	1688315 Ontario Ltd. (Pic River FN)
10	Brookfield Renewable Power Inc.
11	Bow Lake Phase 1 Wind Farm Ltd.
12	Bow Lake Phase 2 Wind Farm Ltd.
13	Gilead Power Corporation
14	Gilead Power Corporation
15	Brookfield Renewable Power Inc.
16	Gilead Power Corporation
17	Brookfield Renewable Power Inc.
18	Brookfield Renewable Power Inc.
19	Confederation Power (Sprott Power)
20	Renewable Energy Systems Canada Ltd.
21	Renewable Energy Systems Canada Ltd.
22	Northern Windpower Inc.
23	Windstream Temagami Inc.
24	First Wind Canada, ULC
25	Trout Creek Wind Power Inc.
26	Environmental Electric Company Inc.
27	Renewable Energy Systems Canada Ltd.
28	Renewable Energy Systems Canada Ltd.
29	Ostrander Point Wind Energy LP
30	GAIA Power & Algonquin Power






© 2013 Queen's Printer for Ontario
Printed in Ontario, Canada
Published September 30, 2013

This map is illustrative only. Do not rely on it as being precise indicator of routes, locations of features, or as a guide to navigation.
Source of Information - Ontario Ministry of Natural Resources, Renewable Energy Program. Base Data obtained through Land Information Ontario (LIO) North American Datum 1983



Crown Land Wind Power Application Site Grid Cell Map Map ID #8



Legend	
	Accepted Wind Power Application with Site Access
	Township Boundary
	Highway

Information on Crown land wind power sites and associated grid cells can also be viewed on the Ontario Renewable Energy Atlas: <http://www.giscesapp.lrc.gov.on.ca/web/MNR/Integration/Renewable/Viewer/Viewer.html>

Individual wind power site maps can be found on MNR's Renewable Energy website at: http://www.mnr.gov.on.ca/en/Business/Renewable/2ColumnSubPage/ST/E102_176708.html

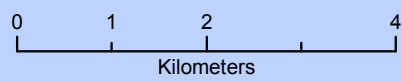
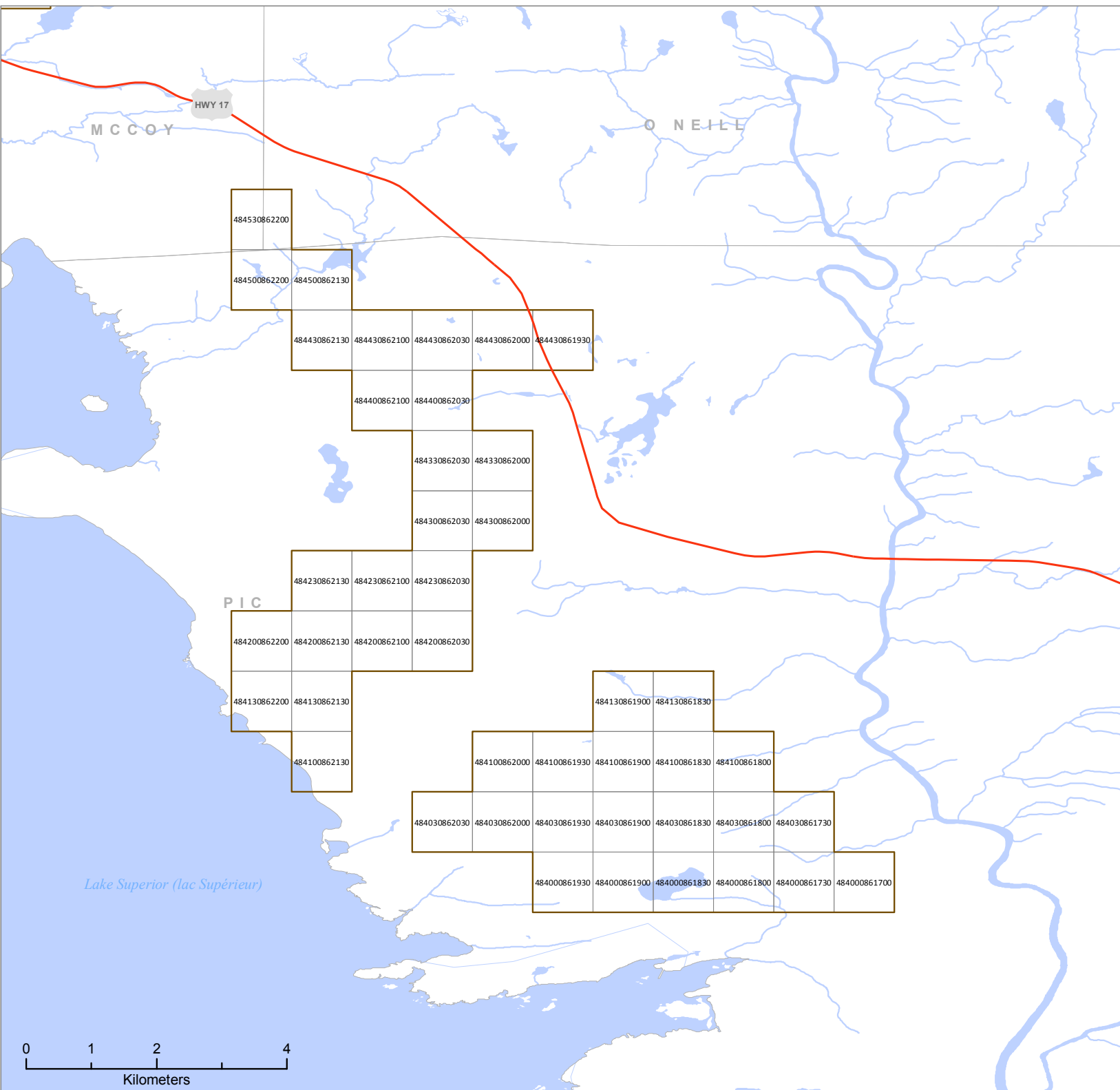
Map ID	Name of Applicant
1	Suez Renewable Energy North America
2	Ventus Energy Lakehead Windpower LP
3	Renewable Energy Systems Canada Ltd.
4	Vortex Wind Power Limited
5	Suez Renewable Energy North America
6	Coldwell Wind Limited Partnership
7	Kruger Energy Inc.
8	Kruger Energy Inc.
9	1688315 Ontario Ltd. (Pic River FN)
10	Brookfield Renewable Power Inc.
11	Bow Lake Phase 1 Wind Farm Ltd.
12	Bow Lake Phase 2 Wind Farm Ltd.
13	Gilead Power Corporation
14	Gilead Power Corporation
15	Brookfield Renewable Power Inc.
16	Gilead Power Corporation
17	Brookfield Renewable Power Inc.
18	Brookfield Renewable Power Inc.
19	Confederation Power (Sprott Power)
20	Renewable Energy Systems Canada Ltd.
21	Renewable Energy Systems Canada Ltd.
22	Northern Windpower Inc.
23	Windstream Temagami Inc.
24	First Wind Canada, LLC
25	Trout Creek Wind Power Inc.
26	Environmental Electric Company Inc.
27	Renewable Energy Systems Canada Ltd.
28	Renewable Energy Systems Canada Ltd.
29	Ostrander Point Wind Energy LP
30	GAIA Power & Algonquin Power

This map is illustrative only. Do not rely on it as being precise indicator of routes, locations of features, or as a guide to navigation.



© 2013 Queen's Printer for Ontario
Printed in Ontario, Canada
Published September 30, 2013

Source of Information -
Ontario Ministry of Natural Resources,
Renewable Energy Program,
Base Data obtained through Land
Information Ontario (LIO)
North American Datum 1983



Crown Land Wind Power Application Site Grid Cell Map

Map ID #9



Legend

- Accepted Wind Power Application with Site Access
- Township Boundary
- Highway

Information on Crown land wind power sites and associated grid cells can also be viewed on the Ontario Renewable Energy Atlas: <http://www.giscesapp.lrc.gov.on.ca/web/MNR/Integration/Renewable/Viewer/Viewer.html>

Individual wind power site maps can be found on MNR's Renewable Energy website at: http://www.mnr.gov.on.ca/en/Business/Renewable/2ColumnSubPage/ST/E102_176708.html

Map ID	Name of Applicant
1	Suez Renewable Energy North America
2	Ventus Energy Lakehead Windpower LP
3	Renewable Energy Systems Canada Ltd.
4	Vortex Wind Power Limited
5	Suez Renewable Energy North America
6	Coldwell Wind Limited Partnership
7	Kruger Energy Inc.
8	Kruger Energy Inc.
9	1688315 Ontario Ltd. (Pic River FN)
10	Brookfield Renewable Power Inc.
11	Bow Lake Phase 1 Wind Farm Ltd.
12	Bow Lake Phase 2 Wind Farm Ltd.
13	Gilead Power Corporation
14	Gilead Power Corporation
15	Brookfield Renewable Power Inc.
16	Gilead Power Corporation
17	Brookfield Renewable Power Inc.
18	Brookfield Renewable Power Inc.
19	Confederation Power (Sprott Power)
20	Renewable Energy Systems Canada Ltd.
21	Renewable Energy Systems Canada Ltd.
22	Northern Windpower Inc.
23	Windstream Temagami Inc.
24	First Wind Canada, ULC
25	Trout Creek Wind Power Inc.
26	Environmental Electric Company Inc.
27	Renewable Energy Systems Canada Ltd.
28	Renewable Energy Systems Canada Ltd.
29	Ostrander Point Wind Energy LP
30	GAIA Power & Algonquin Power

Map ID #8

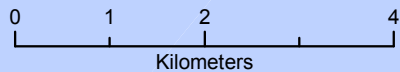
P I C

483730861830 483730861800 483730861730 483730861700

483700861900 483700861830 483700861800

Lake Superior (lac Supérieur)

Lake Superior (lac Supérieur)



© 2013 Queen's Printer for Ontario
Printed in Ontario, Canada

Published September 30, 2013

This map is illustrative only.
Do not rely on it as being precise
indicator of routes, locations of features,
or as a guide to navigation.

Source of Information -
Ontario Ministry of Natural Resources,
Renewable Energy Program.
Base Data obtained through Land
Information Ontario (LIO)
North American Datum 1983

Crown Land Wind Power Application Site Grid Cell Map Map ID #10



Legend	
	Accepted Wind Power Application with Site Access
	Township Boundary
	Highway

Information on Crown land wind power sites and associated grid cells can also be viewed on the Ontario Renewable Energy Atlas: <http://www.giscesapp.lrc.gov.on.ca/web/MNR/Integration/Renewable/Viewer/Viewer.html>

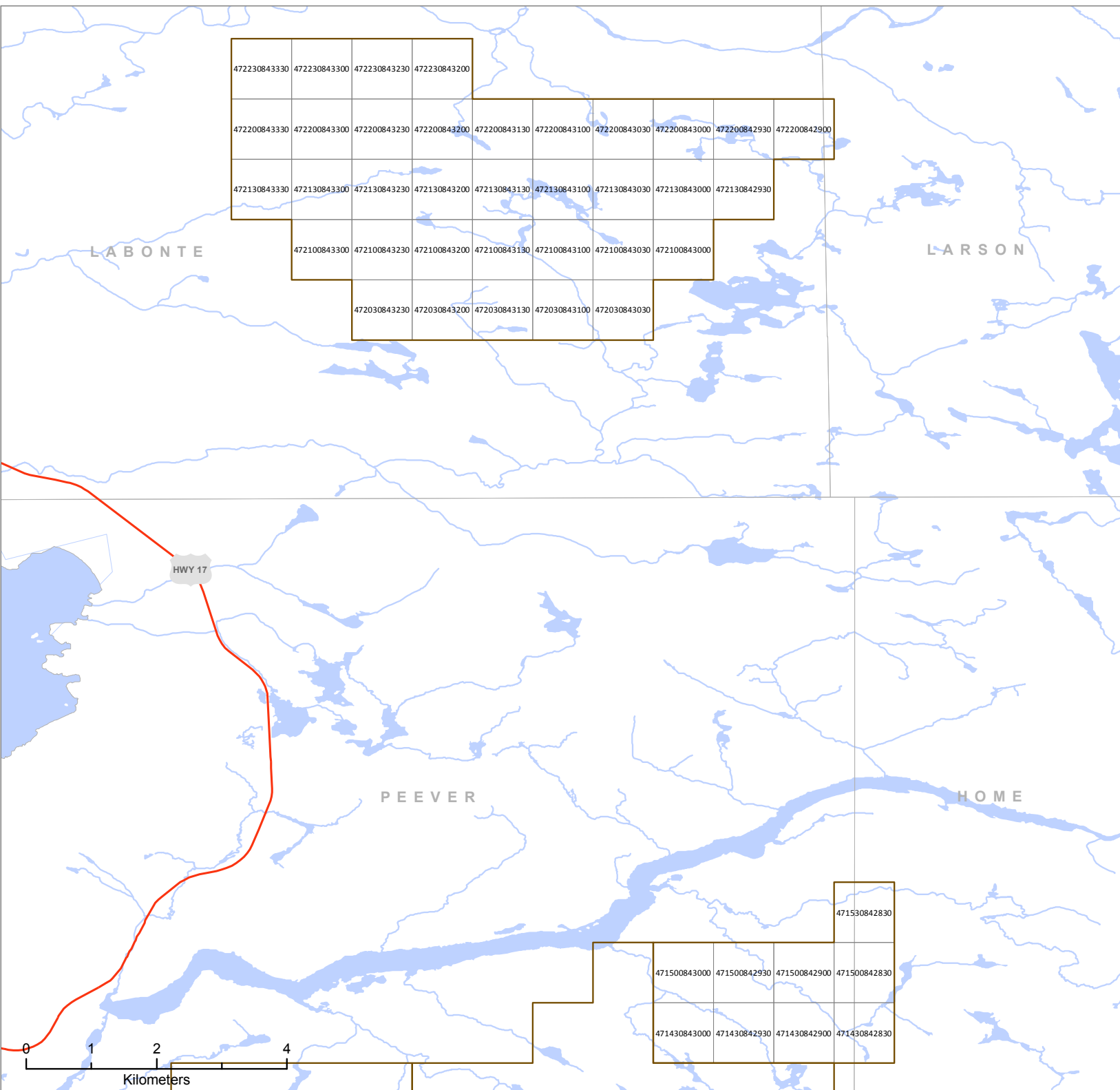
Individual wind power site maps can be found on MNR's Renewable Energy website at: http://www.mnr.gov.on.ca/en/Business/Renewable/2ColumnSubPage/ST102_176708.html

Map ID	Name of Applicant
1	Suez Renewable Energy North America
2	Ventus Energy Lakehead Windpower LP
3	Renewable Energy Systems Canada Ltd.
4	Vortex Wind Power Limited
5	Suez Renewable Energy North America
6	Coldwell Wind Limited Partnership
7	Kruger Energy Inc.
8	Kruger Energy Inc.
9	1688315 Ontario Ltd. (Pic River FN)
10	Brookfield Renewable Power Inc.
11	Bow Lake Phase 1 Wind Farm Ltd.
12	Bow Lake Phase 2 Wind Farm Ltd.
13	Gilead Power Corporation
14	Gilead Power Corporation
15	Brookfield Renewable Power Inc.
16	Gilead Power Corporation
17	Brookfield Renewable Power Inc.
18	Brookfield Renewable Power Inc.
19	Confederation Power (Sprott Power)
20	Renewable Energy Systems Canada Ltd.
21	Renewable Energy Systems Canada Ltd.
22	Northern Windpower Inc.
23	Windstream Temagami Inc.
24	First Wind Canada, ULC
25	Trout Creek Wind Power Inc.
26	Environmental Electric Company Inc.
27	Renewable Energy Systems Canada Ltd.
28	Renewable Energy Systems Canada Ltd.
29	Ostrander Point Wind Energy LP
30	GAIA Power & Algonquin Power






© 2013 Queen's Printer for Ontario
Printed in Ontario, Canada
Published September 30, 2013

This map is illustrative only. Do not rely on it as being precise indicator of routes, locations of features, or as a guide to navigation.
Source of Information - Ontario Ministry of Natural Resources, Renewable Energy Program. Base Data obtained through Land Information Ontario (LIO) North American Datum 1983



Crown Land Wind Power Application Site Grid Cell Map Map ID #11



Legend	
	Accepted Wind Power Application with Site Access
	Township Boundary
	Highway

Information on Crown land wind power sites and associated grid cells can also be viewed on the Ontario Renewable Energy Atlas: <http://www.giscesapp.lrc.gov.on.ca/web/MNR/Integration/Renewable/Viewer/Viewer.html>

Individual wind power site maps can be found on MNR's Renewable Energy website at: http://www.mnr.gov.on.ca/en/Business/Renewable/2ColumnSubPage/ST/E102_176708.html

Map ID	Name of Applicant
1	Suez Renewable Energy North America
2	Ventus Energy Lakehead Windpower LP
3	Renewable Energy Systems Canada Ltd.
4	Vortex Wind Power Limited
5	Suez Renewable Energy North America
6	Coldwell Wind Limited Partnership
7	Kruger Energy Inc.
8	Kruger Energy Inc.
9	1688315 Ontario Ltd. (Pic River FN)
10	Brookfield Renewable Power Inc.
11	Bow Lake Phase 1 Wind Farm Ltd.
12	Bow Lake Phase 2 Wind Farm Ltd.
13	Gilead Power Corporation
14	Gilead Power Corporation
15	Brookfield Renewable Power Inc.
16	Gilead Power Corporation
17	Brookfield Renewable Power Inc.
18	Brookfield Renewable Power Inc.
19	Confederation Power (Sprott Power)
20	Renewable Energy Systems Canada Ltd.
21	Renewable Energy Systems Canada Ltd.
22	Northern Windpower Inc.
23	Windstream Temagami Inc.
24	First Wind Canada, ULC
25	Trout Creek Wind Power Inc.
26	Environmental Electric Company Inc.
27	Renewable Energy Systems Canada Ltd.
28	Renewable Energy Systems Canada Ltd.
29	Ostrander Point Wind Energy LP
30	GAIA Power & Algonquin Power

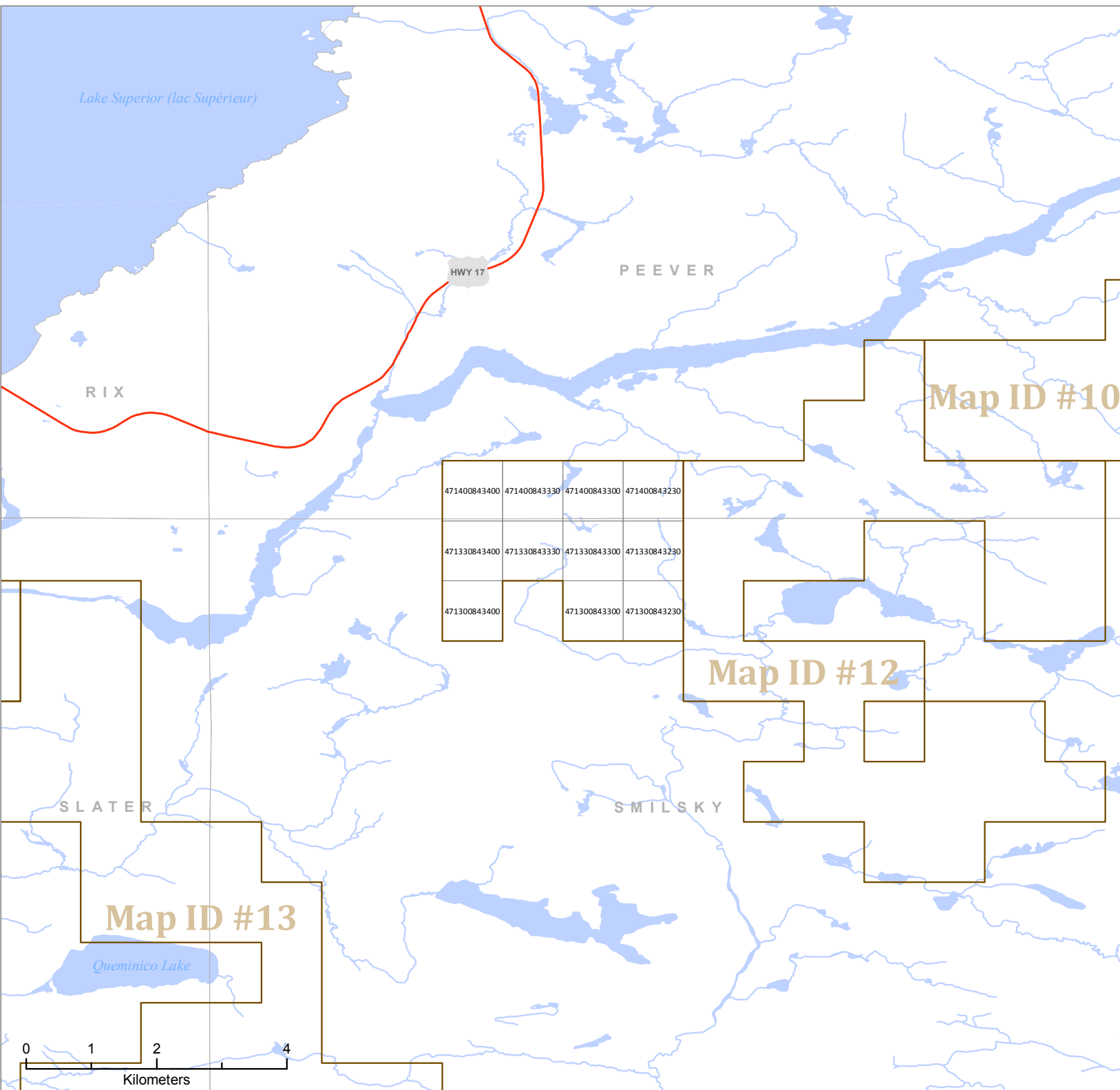
This map is illustrative only. Do not rely on it as being precise indicator of routes, locations of features, or as a guide to navigation.



© 2013 Queen's Printer for Ontario
Printed in Ontario, Canada

Published September 30, 2013

Source of Information -
Ontario Ministry of Natural Resources,
Renewable Energy Program,
Base Data obtained through Land
Information Ontario (LIO)
North American Datum 1983

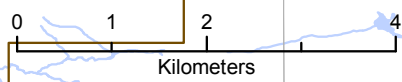


471400843400	471400843330	471400843300	471400843230
471330843400	471330843330	471330843300	471330843230
471300843400		471300843300	471300843230

Map ID #12




Map ID #10

Map ID #13



Crown Land Wind Power Application Site Grid Cell Map Map ID #12



Legend	
	Accepted Wind Power Application with Site Access
	Township Boundary
	Highway

Information on Crown land wind power sites and associated grid cells can also be viewed on the Ontario Renewable Energy Atlas: <http://www.giscesapp.lrc.gov.on.ca/web/MNR/Integration/Renewable/Viewer/Viewer.html>

Individual wind power site maps can be found on MNR's Renewable Energy website at: http://www.mnr.gov.on.ca/en/Business/Renewable/2ColumnSubPage/ST/E102_176708.html

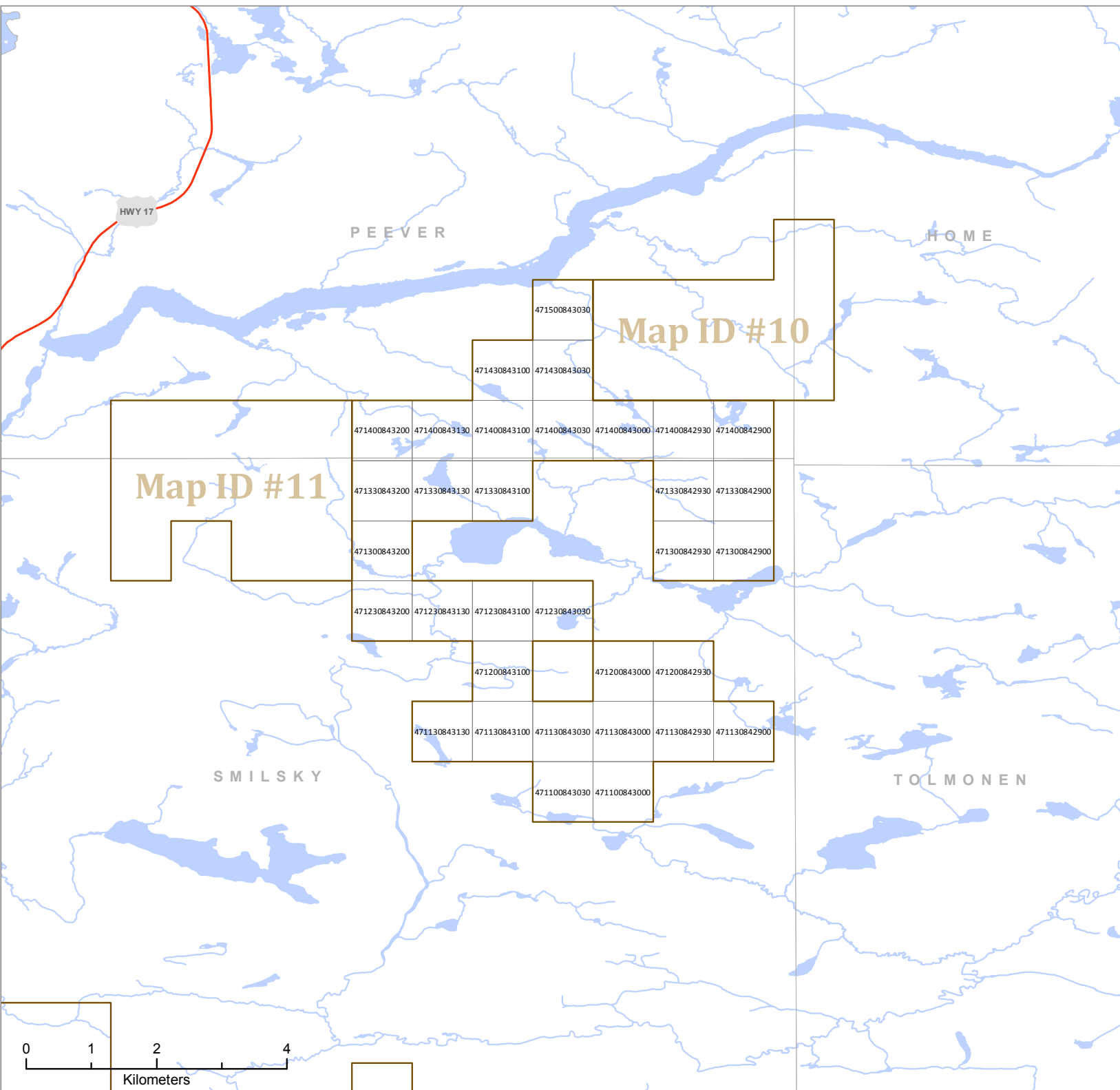
Map ID	Name of Applicant
1	Suez Renewable Energy North America
2	Ventus Energy Lakehead Windpower LP
3	Renewable Energy Systems Canada Ltd.
4	Vortex Wind Power Limited
5	Suez Renewable Energy North America
6	Coldwell Wind Limited Partnership
7	Kruger Energy Inc.
8	Kruger Energy Inc.
9	1688315 Ontario Ltd. (Pic River FN)
10	Brookfield Renewable Power Inc.
11	Bow Lake Phase 1 Wind Farm Ltd.
12	Bow Lake Phase 2 Wind Farm Ltd.
13	Gilead Power Corporation
14	Gilead Power Corporation
15	Brookfield Renewable Power Inc.
16	Gilead Power Corporation
17	Brookfield Renewable Power Inc.
18	Brookfield Renewable Power Inc.
19	Confederation Power (Sprott Power)
20	Renewable Energy Systems Canada Ltd.
21	Renewable Energy Systems Canada Ltd.
22	Northern Windpower Inc.
23	Windstream Temagami Inc.
24	First Wind Canada, ULC
25	Trout Creek Wind Power Inc.
26	Environmental Electric Company Inc.
27	Renewable Energy Systems Canada Ltd.
28	Renewable Energy Systems Canada Ltd.
29	Ostrander Point Wind Energy LP
30	GAIA Power & Algonquin Power

This map is illustrative only. Do not rely on it as being precise indicator of routes, locations of features, or as a guide to navigation.



© 2013 Queen's Printer for Ontario
Printed in Ontario, Canada
Published September 30, 2013

Source of Information - Ontario Ministry of Natural Resources, Renewable Energy Program. Base Data obtained through Land Information Ontario (LIO) North American Datum 1983



Crown Land Wind Power Application Site Grid Cell Map

Map ID #13



Legend

- Accepted Wind Power Application with Site Access
- Township Boundary
- Highway

Information on Crown land wind power sites and associated grid cells can also be viewed on the Ontario Renewable Energy Atlas: <http://www.giscesapp.lrc.gov.on.ca/web/MNR/Integration/Renewable/Viewer/Viewer.html>

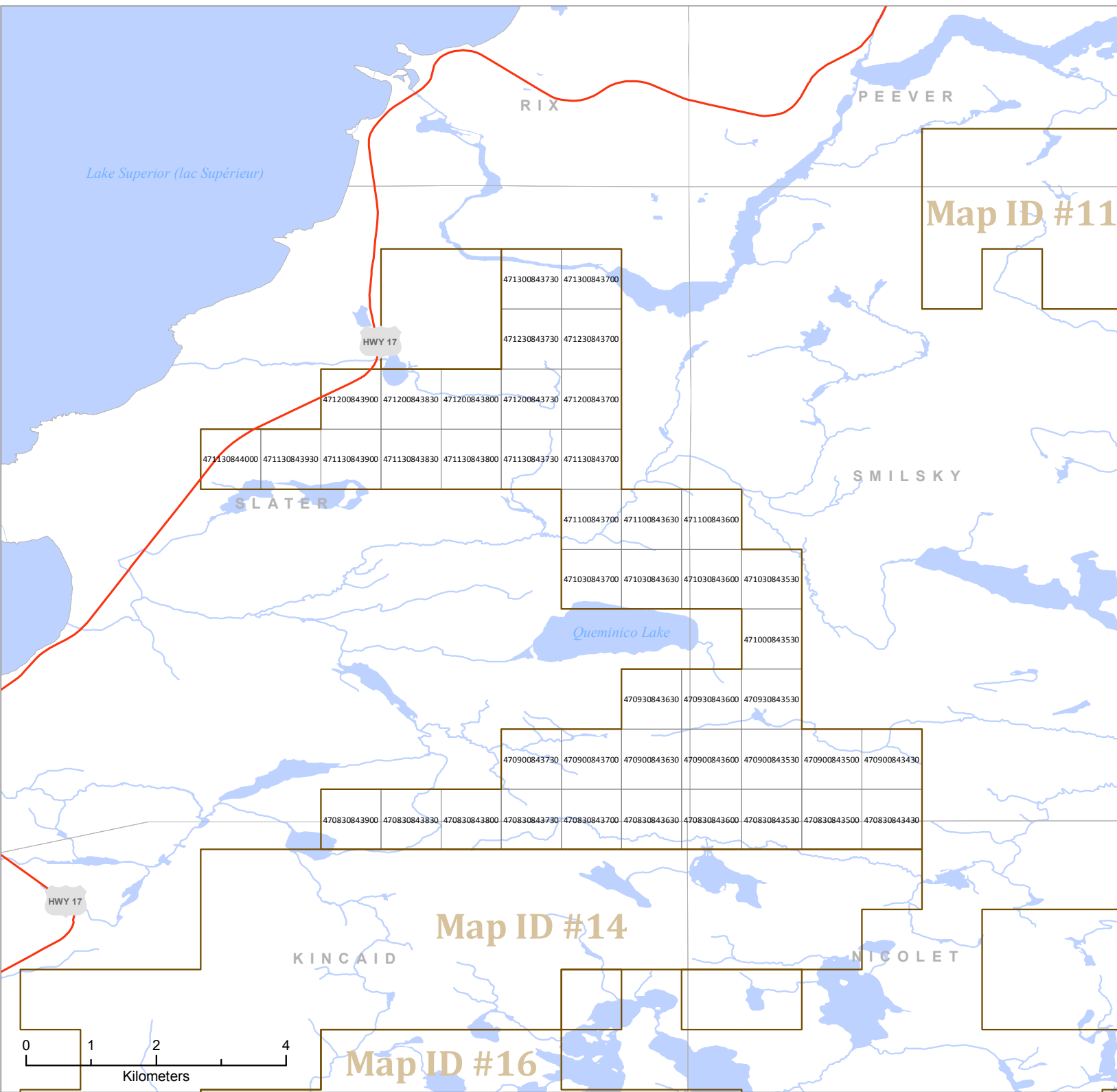
Individual wind power site maps can be found on MNR's Renewable Energy website at: http://www.mnr.gov.on.ca/en/Business/Renewable/2ColumnSubPage/ST/E102_176708.html

Map ID	Name of Applicant
1	Suez Renewable Energy North America
2	Ventus Energy Lakehead Windpower LP
3	Renewable Energy Systems Canada Ltd.
4	Vortex Wind Power Limited
5	Suez Renewable Energy North America
6	Coldwell Wind Limited Partnership
7	Kruger Energy Inc.
8	Kruger Energy Inc.
9	1688315 Ontario Ltd. (Pic River FN)
10	Brookfield Renewable Power Inc.
11	Bow Lake Phase 1 Wind Farm Ltd.
12	Bow Lake Phase 2 Wind Farm Ltd.
13	Gilead Power Corporation
14	Gilead Power Corporation
15	Brookfield Renewable Power Inc.
16	Gilead Power Corporation
17	Brookfield Renewable Power Inc.
18	Brookfield Renewable Power Inc.
19	Confederation Power (Sprott Power)
20	Renewable Energy Systems Canada Ltd.
21	Renewable Energy Systems Canada Ltd.
22	Northern Windpower Inc.
23	Windstream Temagami Inc.
24	First Wind Canada, ULC
25	Trout Creek Wind Power Inc.
26	Environmental Electric Company Inc.
27	Renewable Energy Systems Canada Ltd.
28	Renewable Energy Systems Canada Ltd.
29	Ostrander Point Wind Energy LP
30	GAIA Power & Algonquin Power



© 2013 Queen's Printer for Ontario
Printed in Ontario, Canada
Published September 30, 2013

This map is illustrative only. Do not rely on it as being precise indicator of routes, locations of features, or as a guide to navigation.
Source of Information - Ontario Ministry of Natural Resources, Renewable Energy Program. Base Data obtained through Land Information Ontario (LIO) North American Datum 1983






Map ID #16

Map ID #14

Map ID #11

Crown Land Wind Power Application Site Grid Cell Map Map ID #14



Legend	
	Accepted Wind Power Application with Site Access
	Township Boundary
	Highway

Information on Crown land wind power sites and associated grid cells can also be viewed on the Ontario Renewable Energy Atlas: <http://www.giscesapp.lrc.gov.on.ca/web/MNR/Integration/Renewable/Viewer/Viewer.html>

Individual wind power site maps can be found on MNR's Renewable Energy website at: http://www.mnr.gov.on.ca/en/Business/Renewable/2ColumnSubPage/ST/E102_176708.html

Map ID	Name of Applicant
1	Suez Renewable Energy North America
2	Ventus Energy Lakehead Windpower LP
3	Renewable Energy Systems Canada Ltd.
4	Vortex Wind Power Limited
5	Suez Renewable Energy North America
6	Coldwell Wind Limited Partnership
7	Kruger Energy Inc.
8	Kruger Energy Inc.
9	1688315 Ontario Ltd. (Pic River FN)
10	Brookfield Renewable Power Inc.
11	Bow Lake Phase 1 Wind Farm Ltd.
12	Bow Lake Phase 2 Wind Farm Ltd.
13	Gilead Power Corporation
14	Gilead Power Corporation
15	Brookfield Renewable Power Inc.
16	Gilead Power Corporation
17	Brookfield Renewable Power Inc.
18	Brookfield Renewable Power Inc.
19	Confederation Power (Sprott Power)
20	Renewable Energy Systems Canada Ltd.
21	Renewable Energy Systems Canada Ltd.
22	Northern Windpower Inc.
23	Windstream Temagami Inc.
24	First Wind Canada, ULC
25	Trout Creek Wind Power Inc.
26	Environmental Electric Company Inc.
27	Renewable Energy Systems Canada Ltd.
28	Renewable Energy Systems Canada Ltd.
29	Ostrander Point Wind Energy LP
30	GAIA Power & Algonquin Power

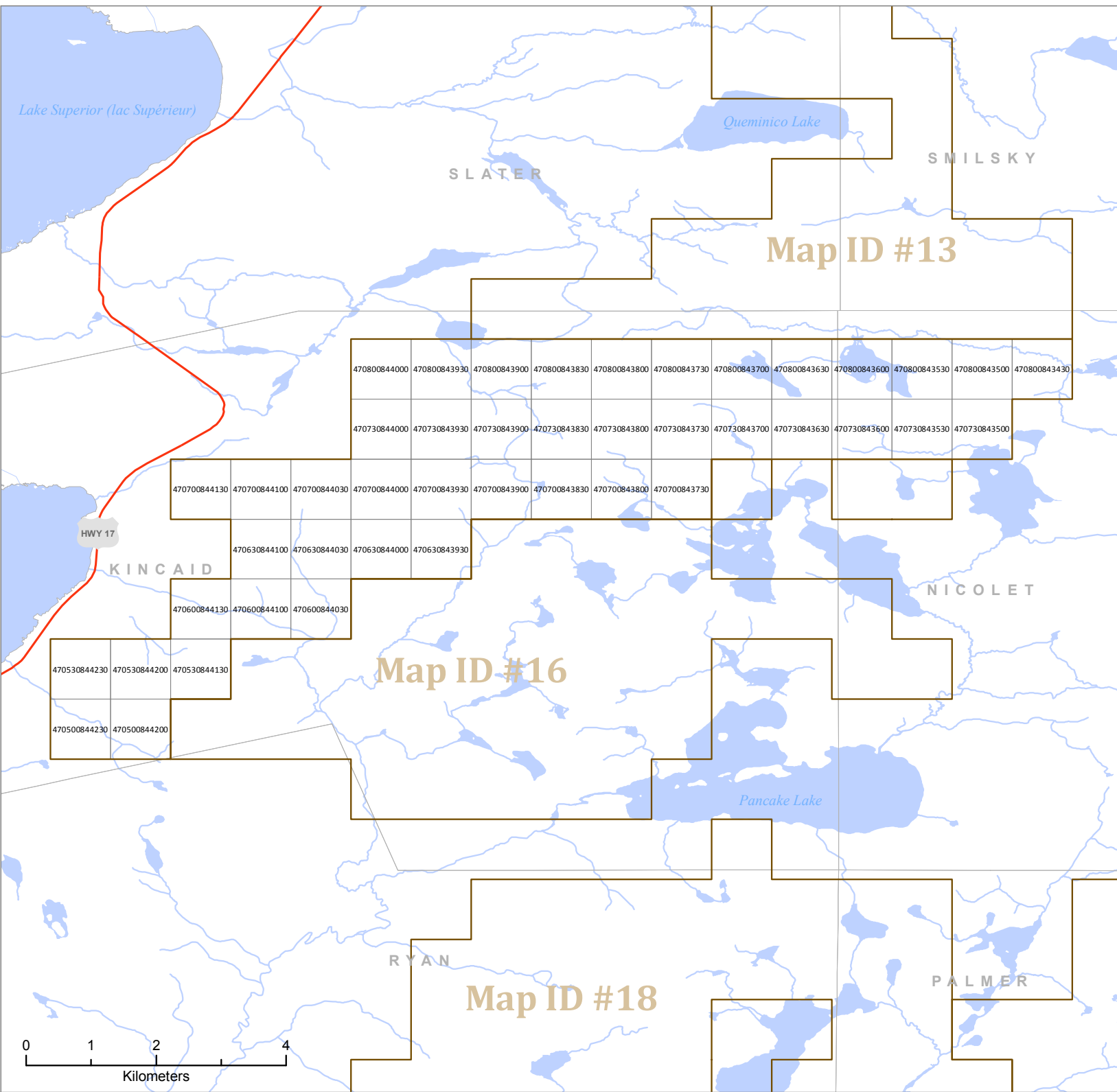
This map is illustrative only. Do not rely on it as being precise indicator of routes, locations of features, or as a guide to navigation.



© 2013 Queen's Printer for Ontario
Printed in Ontario, Canada

Published September 30, 2013

Source of Information - Ontario Ministry of Natural Resources, Renewable Energy Program. Base Data obtained through Land Information Ontario (LIO) North American Datum 1983



Crown Land Wind Power Application Site Grid Cell Map

Map ID #15



Legend

- Accepted Wind Power Application with Site Access
- Township Boundary
- Highway

Information on Crown land wind power sites and associated grid cells can also be viewed on the Ontario Renewable Energy Atlas: <http://www.giscesapp.lrc.gov.on.ca/web/MNR/Integration/Renewable/Viewer/Viewer.html>

Individual wind power site maps can be found on MNR's Renewable Energy website at: http://www.mnr.gov.on.ca/en/Business/Renewable/2ColumnSubPage/ST/E102_176708.html

Map ID	Name of Applicant
1	Suez Renewable Energy North America
2	Ventus Energy Lakehead Windpower LP
3	Renewable Energy Systems Canada Ltd.
4	Vortex Wind Power Limited
5	Suez Renewable Energy North America
6	Coldwell Wind Limited Partnership
7	Kruger Energy Inc.
8	Kruger Energy Inc.
9	1688315 Ontario Ltd. (Pic River FN)
10	Brookfield Renewable Power Inc.
11	Bow Lake Phase 1 Wind Farm Ltd.
12	Bow Lake Phase 2 Wind Farm Ltd.
13	Gilead Power Corporation
14	Gilead Power Corporation
15	Brookfield Renewable Power Inc.
16	Gilead Power Corporation
17	Brookfield Renewable Power Inc.
18	Brookfield Renewable Power Inc.
19	Confederation Power (Sprott Power)
20	Renewable Energy Systems Canada Ltd.
21	Renewable Energy Systems Canada Ltd.
22	Northern Windpower Inc.
23	Windstream Temagami Inc.
24	First Wind Canada, ULC
25	Trout Creek Wind Power Inc.
26	Environmental Electric Company Inc.
27	Renewable Energy Systems Canada Ltd.
28	Renewable Energy Systems Canada Ltd.
29	Ostrander Point Wind Energy LP
30	GAIA Power & Algonquin Power

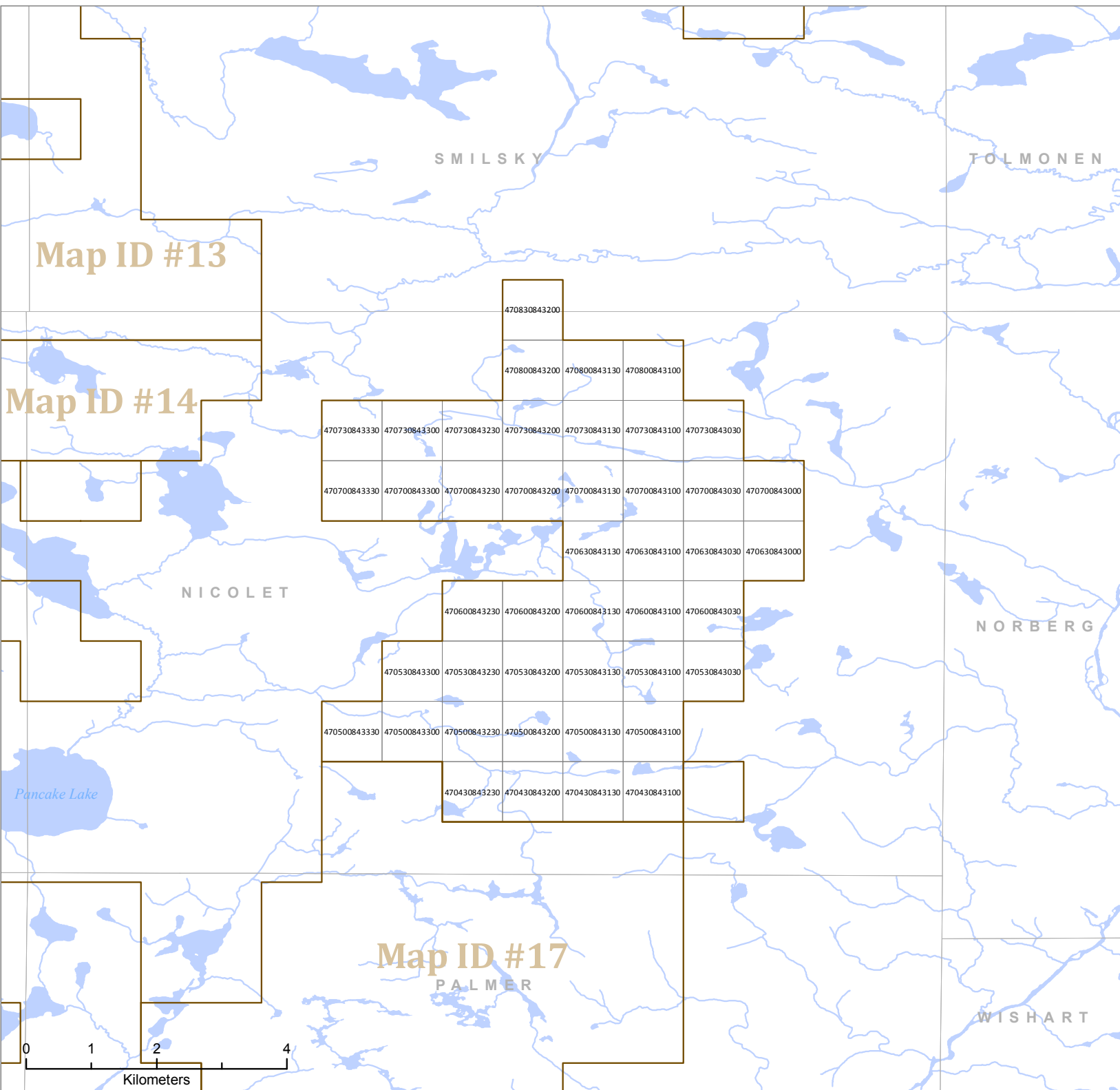


This map is illustrative only. Do not rely on it as being precise indicator of routes, locations of features, or as a guide to navigation.

© 2013 Queen's Printer for Ontario
Printed in Ontario, Canada

Published September 30, 2013

Source of Information -
Ontario Ministry of Natural Resources,
Renewable Energy Program,
Base Data obtained through Land
Information Ontario (LIO)
North American Datum 1983



Map ID #13

Map ID #14

Map ID #17



Crown Land Wind Power Application Site Grid Cell Map Map ID #16



Legend	
	Accepted Wind Power Application with Site Access
	Township Boundary
	Highway

Information on Crown land wind power sites and associated grid cells can also be viewed on the Ontario Renewable Energy Atlas: <http://www.giscesapp.lrc.gov.on.ca/web/MNR/Integration/Renewable/Viewer/Viewer.html>

Individual wind power site maps can be found on MNR's Renewable Energy website at: http://www.mnr.gov.on.ca/en/Business/Renewable/2ColumnSubPage/ST/E102_176708.html

Map ID	Name of Applicant
1	Suez Renewable Energy North America
2	Ventus Energy Lakehead Windpower LP
3	Renewable Energy Systems Canada Ltd.
4	Vortex Wind Power Limited
5	Suez Renewable Energy North America
6	Coldwell Wind Limited Partnership
7	Kruger Energy Inc.
8	Kruger Energy Inc.
9	1688315 Ontario Ltd. (Pic River FN)
10	Brookfield Renewable Power Inc.
11	Bow Lake Phase 1 Wind Farm Ltd.
12	Bow Lake Phase 2 Wind Farm Ltd.
13	Gilead Power Corporation
14	Gilead Power Corporation
15	Brookfield Renewable Power Inc.
16	Gilead Power Corporation
17	Brookfield Renewable Power Inc.
18	Brookfield Renewable Power Inc.
19	Confederation Power (Sprott Power)
20	Renewable Energy Systems Canada Ltd.
21	Renewable Energy Systems Canada Ltd.
22	Northern Windpower Inc.
23	Windstream Temagami Inc.
24	First Wind Canada, ULC
25	Trout Creek Wind Power Inc.
26	Environmental Electric Company Inc.
27	Renewable Energy Systems Canada Ltd.
28	Renewable Energy Systems Canada Ltd.
29	Ostrander Point Wind Energy LP
30	GAIA Power & Algonquin Power



This map is illustrative only. Do not rely on it as being precise indicator of routes, locations of features, or as a guide to navigation.

© 2013 Queen's Printer for Ontario
Printed in Ontario, Canada
Published September 30, 2013

Source of Information - Ontario Ministry of Natural Resources, Renewable Energy Program. Base Data obtained through Land Information Ontario (LIO) North American Datum 1983

Lake Superior (lac Supérieur)

Map ID #13

HWY 17

SLATER

SMILSKY

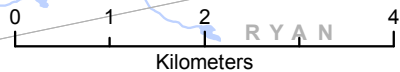
Queminico Lake

Map ID #14

KINCAID

NICOLET

Pancake Lake



RYAN

471300843830	471300843800
471230843830	471230843800

470630843900	470630843830	470630843800	470630843730
--------------	--------------	--------------	--------------

470700843700	470700843600	470700843530
--------------	--------------	--------------

470600844000	470600843930	470600843900	470600843830	470600843800	470600843730	470600843700	470600843630	470600843600
--------------	--------------	--------------	--------------	--------------	--------------	--------------	--------------	--------------

470530844100	470530844030	470530844000	470530843930	470530843900	470530843830	470530843800	470530843730
--------------	--------------	--------------	--------------	--------------	--------------	--------------	--------------

470530843600	470530843530
--------------	--------------

470500844130	470500844100	470500844030	470500844000	470500843930	470500843900	470500843830	470500843800	470500843730
--------------	--------------	--------------	--------------	--------------	--------------	--------------	--------------	--------------




470430844000	470430843930	470430843900	470430843830	470430843800
--------------	--------------	--------------	--------------	--------------

Crown Land Wind Power Application Site Grid Cell Map

Map ID #17



Legend

-  Accepted Wind Power Application with Site Access
-  Township Boundary
-  Highway

Information on Crown land wind power sites and associated grid cells can also be viewed on the Ontario Renewable Energy Atlas: <http://www.giscesapp.lrc.gov.on.ca/web/MNR/Integration/Renewable/Viewer/Viewer.html>

Individual wind power site maps can be found on MNR's Renewable Energy website at: http://www.mnr.gov.on.ca/en/Business/Renewable/2ColumnSubPage/ST/E102_176708.html

Map ID	Name of Applicant
1	Suez Renewable Energy North America
2	Ventus Energy Lakehead Windpower LP
3	Renewable Energy Systems Canada Ltd.
4	Vortex Wind Power Limited
5	Suez Renewable Energy North America
6	Coldwell Wind Limited Partnership
7	Kruger Energy Inc.
8	Kruger Energy Inc.
9	1688315 Ontario Ltd. (Pic River FN)
10	Brookfield Renewable Power Inc.
11	Bow Lake Phase 1 Wind Farm Ltd.
12	Bow Lake Phase 2 Wind Farm Ltd.
13	Gilead Power Corporation
14	Gilead Power Corporation
15	Brookfield Renewable Power Inc.
16	Gilead Power Corporation
17	Brookfield Renewable Power Inc.
18	Brookfield Renewable Power Inc.
19	Confederation Power (Sprott Power)
20	Renewable Energy Systems Canada Ltd.
21	Renewable Energy Systems Canada Ltd.
22	Northern Windpower Inc.
23	Windstream Temagami Inc.
24	First Wind Canada, ULC
25	Trout Creek Wind Power Inc.
26	Environmental Electric Company Inc.
27	Renewable Energy Systems Canada Ltd.
28	Renewable Energy Systems Canada Ltd.
29	Ostrander Point Wind Energy LP
30	GAIA Power & Algonquin Power

This map is illustrative only. Do not rely on it as being precise indicator of routes, locations of features, or as a guide to navigation.



© 2013 Queen's Printer for Ontario
Printed in Ontario, Canada

Published September 30, 2013

Source of Information -
Ontario Ministry of Natural Resources,
Renewable Energy Program.
Base Data obtained through Land
Information Ontario (LIO)
North American Datum 1983

Map ID #16

Map ID #15

KINCAID

NICOLET

Pancake Lake

470430843330 470430843300

470430843030

470400843330 470400843300 470400843230 470400843200 470400843130 470400843100

Map ID #18

470330843400 470330843330 470330843300 470330843230 470330843200 470330843130 470330843100

470300843400 470300843330 470300843300 470300843230 470300843200 470300843130 470300843100


470230843500 470230843430 470230843400 470230843330 470230843300 470230843230 470230843200 470230843130 470230843100

470200843430 470200843400 470200843330 470200843300 470200843230 470200843200

470130843400 470130843330 470130843300 470130843230

RYAN

PALMER



Kilometers

Carp Lake

FISHER




HERRICK

Crown Land Wind Power Application Site Grid Cell Map

Map ID #18



Legend

-  Accepted Wind Power Application with Site Access
-  Township Boundary
-  Highway

Information on Crown land wind power sites and associated grid cells can also be viewed on the Ontario Renewable Energy Atlas:

<http://www.giscesapp.lrc.gov.on.ca/web/MNR/Integration/Renewable/Viewer/Viewer.html>

Individual wind power site maps can be found on MNR's Renewable Energy website at:

http://www.mnr.gov.on.ca/en/Business/Renewable/2ColumnSubPage/ST/E102_176708.html

Map ID	Name of Applicant
1	Suez Renewable Energy North America
2	Ventus Energy Lakehead Windpower LP
3	Renewable Energy Systems Canada Ltd.
4	Vortex Wind Power Limited
5	Suez Renewable Energy North America
6	Coldwell Wind Limited Partnership
7	Kruger Energy Inc.
8	Kruger Energy Inc.
9	1688315 Ontario Ltd. (Pic River FN)
10	Brookfield Renewable Power Inc.
11	Bow Lake Phase 1 Wind Farm Ltd.
12	Bow Lake Phase 2 Wind Farm Ltd.
13	Gilead Power Corporation
14	Gilead Power Corporation
15	Brookfield Renewable Power Inc.
16	Gilead Power Corporation
17	Brookfield Renewable Power Inc.
18	Brookfield Renewable Power Inc.
19	Confederation Power (Sprott Power)
20	Renewable Energy Systems Canada Ltd.
21	Renewable Energy Systems Canada Ltd.
22	Northern Windpower Inc.
23	Windstream Temagami Inc.
24	First Wind Canada, ULC
25	Trout Creek Wind Power Inc.
26	Environmental Electric Company Inc.
27	Renewable Energy Systems Canada Ltd.
28	Renewable Energy Systems Canada Ltd.
29	Ostrander Point Wind Energy LP
30	GAIA Power & Algonquin Power

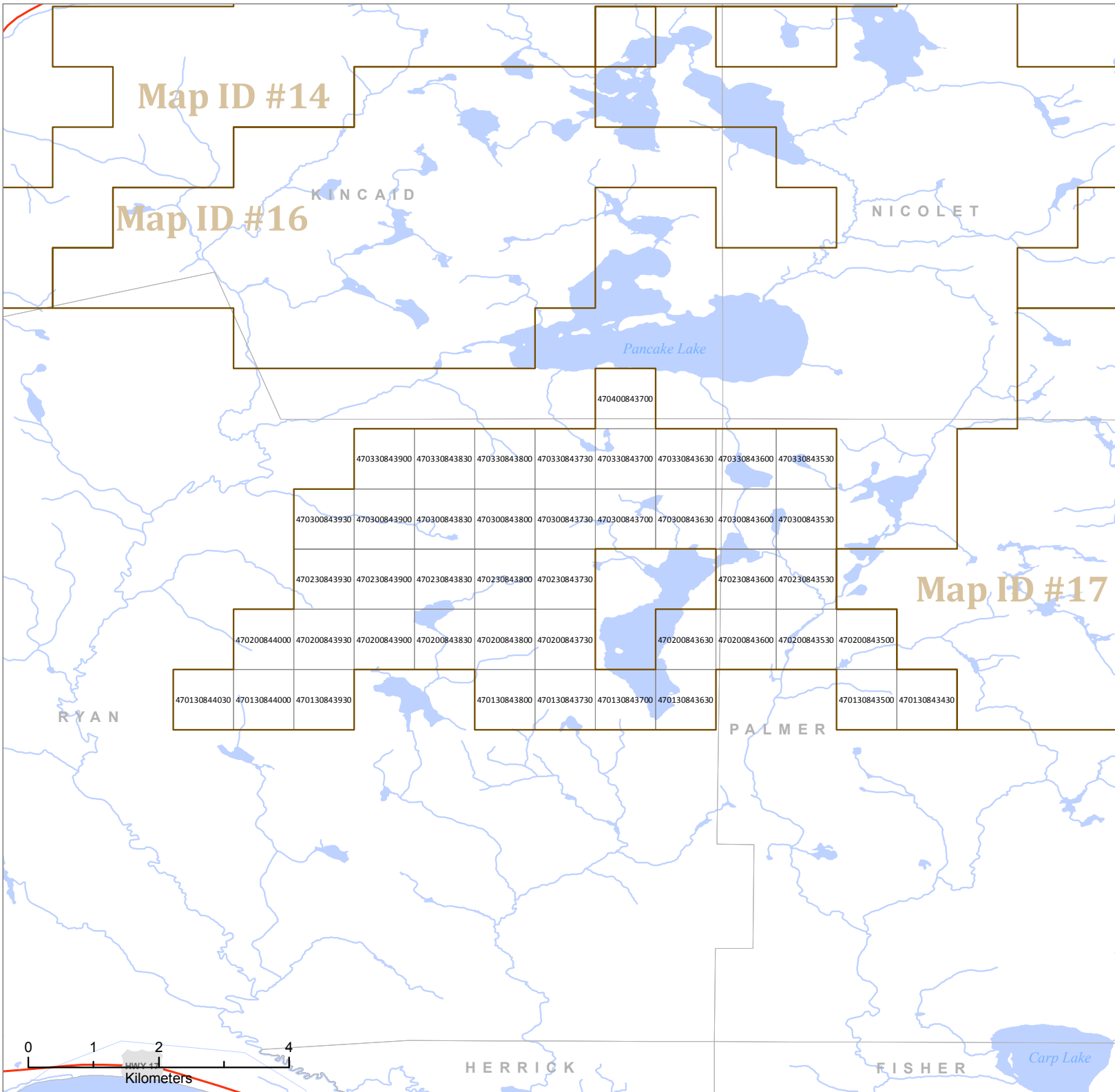


This map is illustrative only. Do not rely on it as being precise indicator of routes, locations of features, or as a guide to navigation.

© 2013 Queen's Printer for Ontario
Printed in Ontario, Canada

Published September 30, 2013

Source of Information -
Ontario Ministry of Natural Resources,
Renewable Energy Program,
Base Data obtained through Land
Information Ontario (LIO)
North American Datum 1983



Crown Land Wind Power Application Site Grid Cell Map Map ID #19



Legend	
	Accepted Wind Power Application with Site Access
	Township Boundary
	Highway

Information on Crown land wind power sites and associated grid cells can also be viewed on the Ontario Renewable Energy Atlas: <http://www.giscesapp.lrc.gov.on.ca/web/MNR/Integration/Renewable/Viewer/Viewer.html>

Individual wind power site maps can be found on MNR's Renewable Energy website at: http://www.mnr.gov.on.ca/en/Business/Renewable/2ColumnSubPage/ST/E102_176708.html

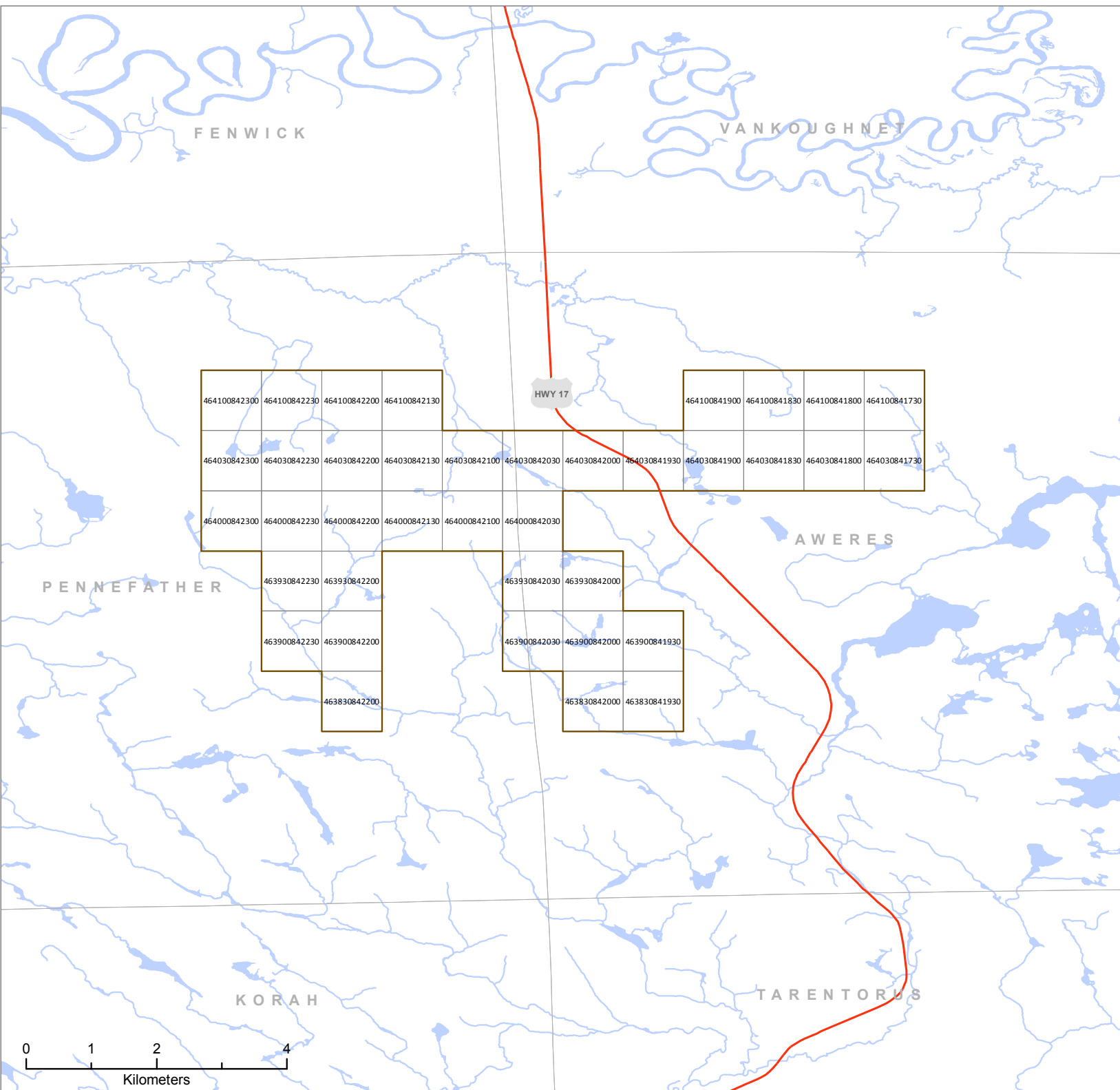
Map ID	Name of Applicant
1	Suez Renewable Energy North America
2	Ventus Energy Lakehead Windpower LP
3	Renewable Energy Systems Canada Ltd.
4	Vortex Wind Power Limited
5	Suez Renewable Energy North America
6	Coldwell Wind Limited Partnership
7	Kruger Energy Inc.
8	Kruger Energy Inc.
9	1688315 Ontario Ltd. (Pic River FN)
10	Brookfield Renewable Power Inc.
11	Bow Lake Phase 1 Wind Farm Ltd.
12	Bow Lake Phase 2 Wind Farm Ltd.
13	Gilead Power Corporation
14	Gilead Power Corporation
15	Brookfield Renewable Power Inc.
16	Gilead Power Corporation
17	Brookfield Renewable Power Inc.
18	Brookfield Renewable Power Inc.
19	Confederation Power (Sprott Power)
20	Renewable Energy Systems Canada Ltd.
21	Renewable Energy Systems Canada Ltd.
22	Northern Windpower Inc.
23	Windstream Temagami Inc.
24	First Wind Canada, ULC
25	Trout Creek Wind Power Inc.
26	Environmental Electric Company Inc.
27	Renewable Energy Systems Canada Ltd.
28	Renewable Energy Systems Canada Ltd.
29	Ostrander Point Wind Energy LP
30	GAIA Power & Algonquin Power

This map is illustrative only. Do not rely on it as being precise indicator of routes, locations of features, or as a guide to navigation.



© 2013 Queen's Printer for Ontario
Printed in Ontario, Canada
Published September 30, 2013

Source of Information -
Ontario Ministry of Natural Resources,
Renewable Energy Program.
Base Data obtained through Land
Information Ontario (LIO)
North American Datum 1983



Crown Land Wind Power Application Site Grid Cell Map Map ID #20



Legend	
	Accepted Wind Power Application with Site Access
	Township Boundary
	Highway

Information on Crown land wind power sites and associated grid cells can also be viewed on the Ontario Renewable Energy Atlas: <http://www.giscesapp.lrc.gov.on.ca/web/MNR/Integration/Renewable/Viewer/Viewer.html>

Individual wind power site maps can be found on MNR's Renewable Energy website at: http://www.mnr.gov.on.ca/en/Business/Renewable/2ColumnSubPage/ST/E102_176708.html

Map ID	Name of Applicant
1	Suez Renewable Energy North America
2	Ventus Energy Lakehead Windpower LP
3	Renewable Energy Systems Canada Ltd.
4	Vortex Wind Power Limited
5	Suez Renewable Energy North America
6	Coldwell Wind Limited Partnership
7	Kruger Energy Inc.
8	Kruger Energy Inc.
9	1688315 Ontario Ltd. (Pic River FN)
10	Brookfield Renewable Power Inc.
11	Bow Lake Phase 1 Wind Farm Ltd.
12	Bow Lake Phase 2 Wind Farm Ltd.
13	Gilead Power Corporation
14	Gilead Power Corporation
15	Brookfield Renewable Power Inc.
16	Gilead Power Corporation
17	Brookfield Renewable Power Inc.
18	Brookfield Renewable Power Inc.
19	Confederation Power (Sprott Power)
20	Renewable Energy Systems Canada Ltd.
21	Renewable Energy Systems Canada Ltd.
22	Northern Windpower Inc.
23	Windstream Temagami Inc.
24	First Wind Canada, ULC
25	Trout Creek Wind Power Inc.
26	Environmental Electric Company Inc.
27	Renewable Energy Systems Canada Ltd.
28	Renewable Energy Systems Canada Ltd.
29	Ostrander Point Wind Energy LP
30	GAIA Power & Algonquin Power

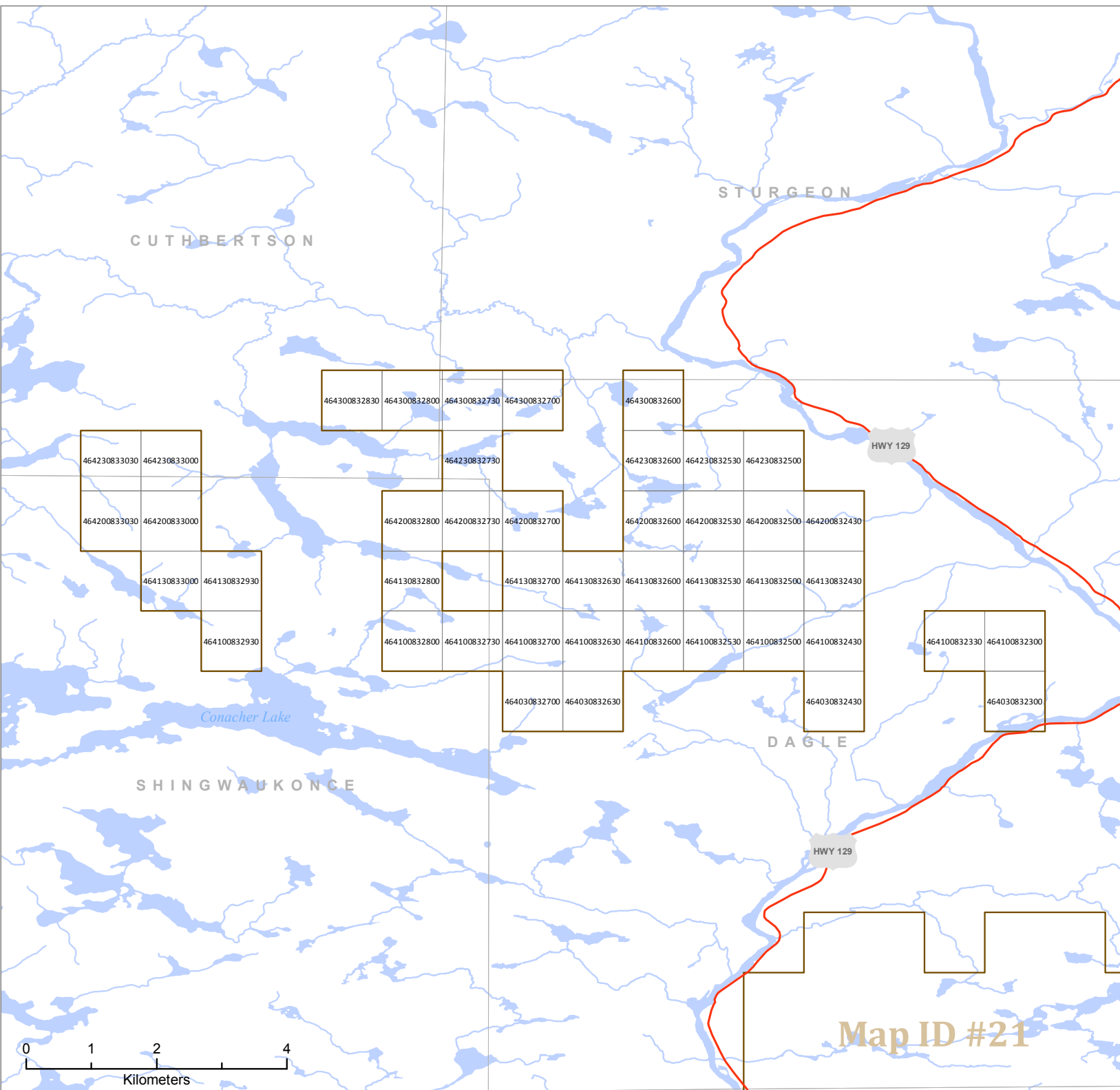
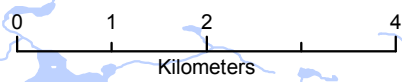
This map is illustrative only. Do not rely on it as being precise indicator of routes, locations of features, or as a guide to navigation.



© 2013 Queen's Printer for Ontario
Printed in Ontario, Canada
Published September 30, 2013

Source of Information -
Ontario Ministry of Natural Resources,
Renewable Energy Program.
Base Data obtained through Land
Information Ontario (LIO)
North American Datum 1983

Map ID #21



Crown Land Wind Power Application Site Grid Cell Map Map ID #21



Legend

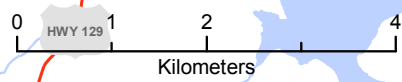
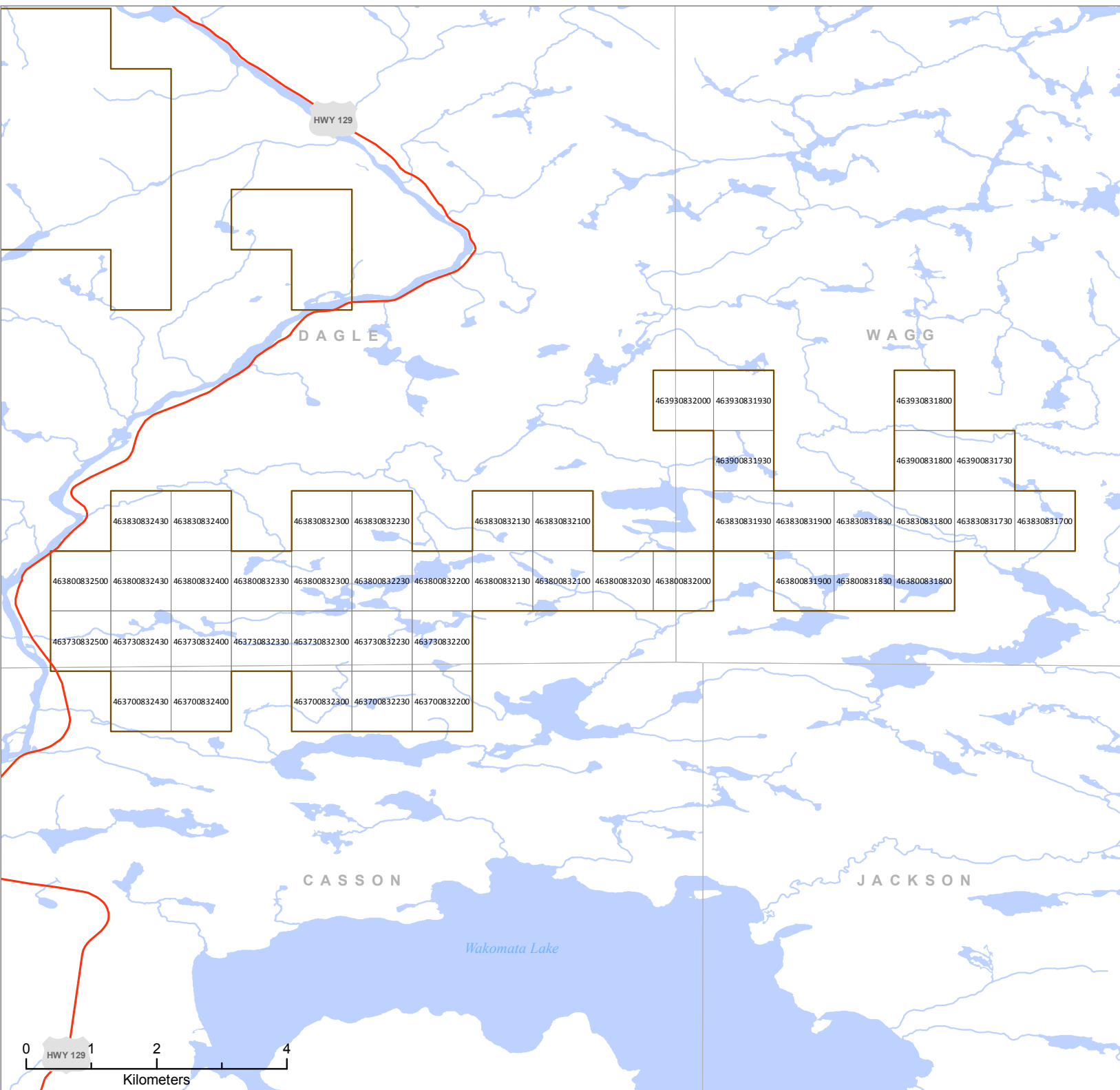
- Accepted Wind Power Application with Site Access
- Township Boundary
- Highway

Information on Crown land wind power sites and associated grid cells can also be viewed on the Ontario Renewable Energy Atlas: <http://www.gisecoapp.lrc.gov.on.ca/web/MNR/Integration/Renewable/Viewer/Viewer.html>

Individual wind power site maps can be found on MNR's Renewable Energy website at: http://www.mnr.gov.on.ca/en/Business/Renewable/2ColumnSubPage/ST/E102_176708.html

Map ID	Name of Applicant
1	Suez Renewable Energy North America
2	Ventus Energy Lakehead Windpower LP
3	Renewable Energy Systems Canada Ltd.
4	Vortex Wind Power Limited
5	Suez Renewable Energy North America
6	Coldwell Wind Limited Partnership
7	Kruger Energy Inc.
8	Kruger Energy Inc.
9	1688315 Ontario Ltd. (Pic River FN)
10	Brookfield Renewable Power Inc.
11	Bow Lake Phase 1 Wind Farm Ltd.
12	Bow Lake Phase 2 Wind Farm Ltd.
13	Gilead Power Corporation
14	Gilead Power Corporation
15	Brookfield Renewable Power Inc.
16	Gilead Power Corporation
17	Brookfield Renewable Power Inc.
18	Brookfield Renewable Power Inc.
19	Confederation Power (Sprott Power)
20	Renewable Energy Systems Canada Ltd.
21	Renewable Energy Systems Canada Ltd.
22	Northern Windpower Inc.
23	Windstream Temagami Inc.
24	First Wind Canada, ULC
25	Trout Creek Wind Power Inc.
26	Environmental Electric Company Inc.
27	Renewable Energy Systems Canada Ltd.
28	Renewable Energy Systems Canada Ltd.
29	Ostrander Point Wind Energy LP
30	GAIA Power & Algonquin Power




This map is illustrative only. Do not rely on it as being precise indicator of routes, locations of features, or as a guide to navigation.



Crown Land Wind Power Application Site Grid Cell Map

Map ID #22



Legend	
	Accepted Wind Power Application with Site Access
	Township Boundary
	Highway

Information on Crown land wind power sites and associated grid cells can also be viewed on the [Ontario Renewable Energy Atlas](http://www.giscesapp.lrc.gov.on.ca/web/MNR/Integration/Renewable/Viewer/Viewer.html):
<http://www.giscesapp.lrc.gov.on.ca/web/MNR/Integration/Renewable/Viewer/Viewer.html>

Individual wind power site maps can be found on MNR's [Renewable Energy website at](http://www.mnr.gov.on.ca/en/Business/Renewable/2ColumnSubPage/ST/E102_176708.html):
http://www.mnr.gov.on.ca/en/Business/Renewable/2ColumnSubPage/ST/E102_176708.html

Map ID	Name of Applicant
1	Suez Renewable Energy North America
2	Ventus Energy Lakehead Windpower LP
3	Renewable Energy Systems Canada Ltd.
4	Vortex Wind Power Limited
5	Suez Renewable Energy North America
6	Coldwell Wind Limited Partnership
7	Kruger Energy Inc.
8	Kruger Energy Inc.
9	1688315 Ontario Ltd. (Pic River FN)
10	Brookfield Renewable Power Inc.
11	Bow Lake Phase 1 Wind Farm Ltd.
12	Bow Lake Phase 2 Wind Farm Ltd.
13	Gilead Power Corporation
14	Gilead Power Corporation
15	Brookfield Renewable Power Inc.
16	Gilead Power Corporation
17	Brookfield Renewable Power Inc.
18	Brookfield Renewable Power Inc.
19	Confederation Power (Sprott Power)
20	Renewable Energy Systems Canada Ltd.
21	Renewable Energy Systems Canada Ltd.
22	Northern Windpower Inc.
23	Windstream Temagami Inc.
24	First Wind Canada, ULC
25	Trout Creek Wind Power Inc.
26	Environmental Electric Company Inc.
27	Renewable Energy Systems Canada Ltd.
28	Renewable Energy Systems Canada Ltd.
29	Ostrander Point Wind Energy LP
30	GAIA Power & Algonquin Power

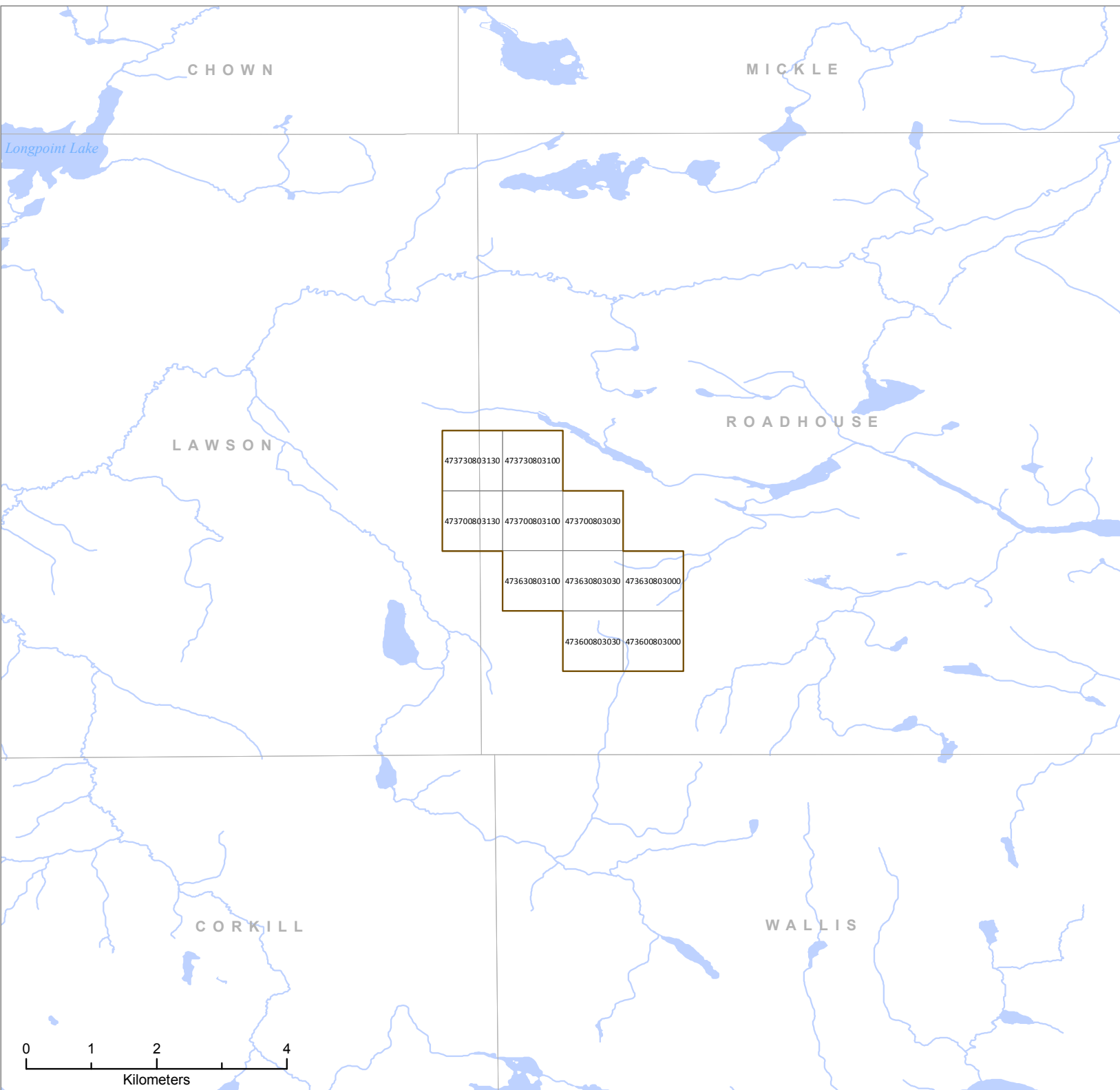
This map is illustrative only.
Do not rely on it as being precise
indicator of routes, locations of features,
or as a guide to navigation.



© 2013 Queen's Printer for Ontario
Printed in Ontario, Canada




Published September 30, 2013

Source of Information -
Ontario Ministry of Natural Resources,
Renewable Energy Program.
Base Data obtained through Land
Information Ontario (LIO)
North American Datum 1983



Crown Land Wind Power Application Site Grid Cell Map Map ID #23



Legend	
	Accepted Wind Power Application with Site Access
	Township Boundary
	Highway

Information on Crown land wind power sites and associated grid cells can also be viewed on the Ontario Renewable Energy Atlas: <http://www.giscesop.lrc.gov.on.ca/web/MNR/Integration/Renewable/Viewer/Viewer.html>

Individual wind power site maps can be found on MNR's Renewable Energy website at: http://www.mnr.gov.on.ca/en/Business/Renewable/2ColumnSubPage/ST/E102_176708.html

Map ID	Name of Applicant
1	Suez Renewable Energy North America
2	Ventus Energy Lakehead Windpower LP
3	Renewable Energy Systems Canada Ltd.
4	Vortex Wind Power Limited
5	Suez Renewable Energy North America
6	Coldwell Wind Limited Partnership
7	Kruger Energy Inc.
8	Kruger Energy Inc.
9	1688315 Ontario Ltd. (Pic River FN)
10	Brookfield Renewable Power Inc.
11	Bow Lake Phase 1 Wind Farm Ltd.
12	Bow Lake Phase 2 Wind Farm Ltd.
13	Gilead Power Corporation
14	Gilead Power Corporation
15	Brookfield Renewable Power Inc.
16	Gilead Power Corporation
17	Brookfield Renewable Power Inc.
18	Brookfield Renewable Power Inc.
19	Confederation Power (Sprott Power)
20	Renewable Energy Systems Canada Ltd.
21	Renewable Energy Systems Canada Ltd.
22	Northern Windpower Inc.
23	Windstream Temagami Inc.
24	First Wind Canada, ULC
25	Trout Creek Wind Power Inc.
26	Environmental Electric Company Inc.
27	Renewable Energy Systems Canada Ltd.
28	Renewable Energy Systems Canada Ltd.
29	Ostrander Point Wind Energy LP
30	GAIA Power & Algonquin Power

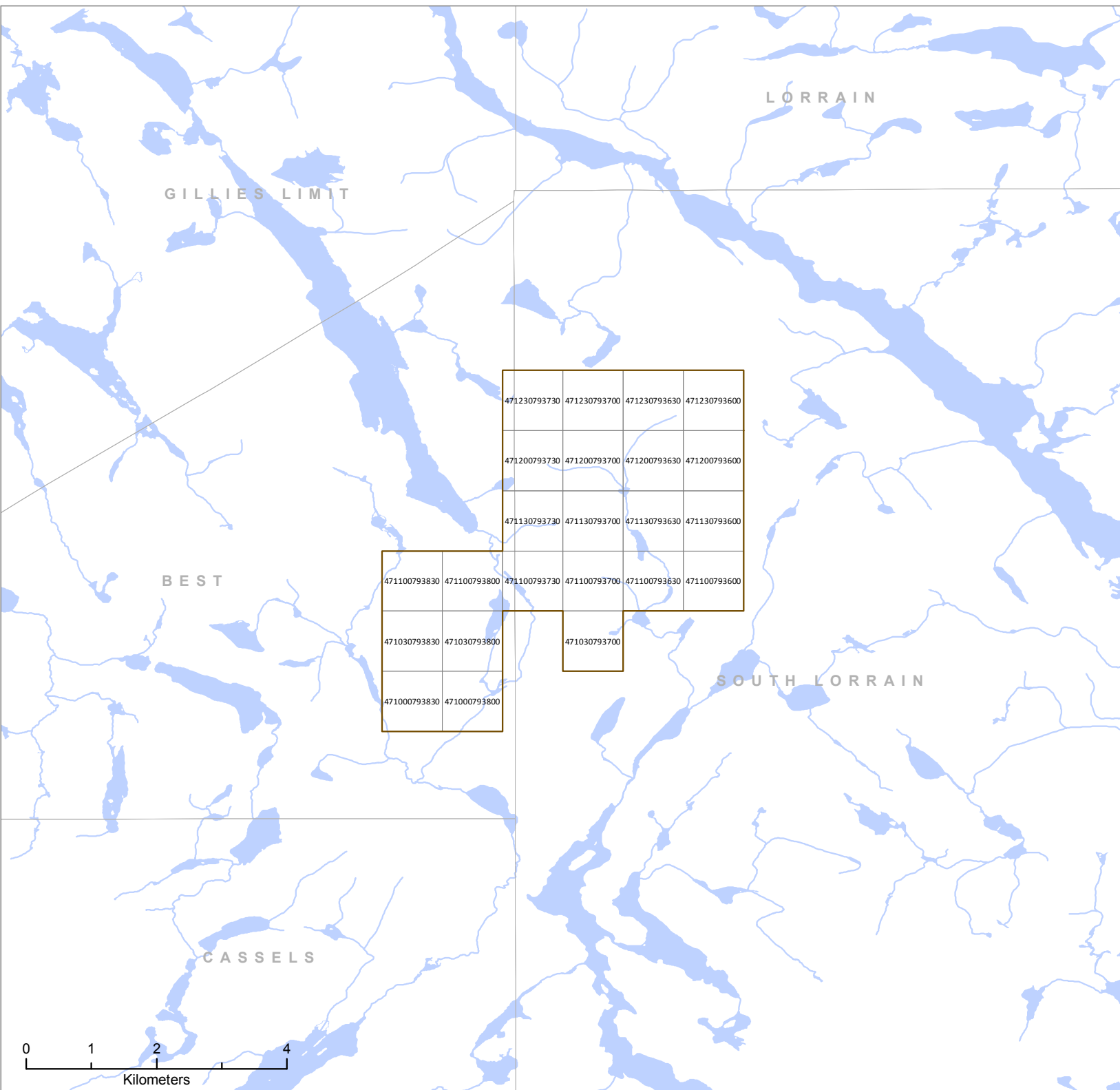
This map is illustrative only. Do not rely on it as being precise indicator of routes, locations of features, or as a guide to navigation.



© 2013 Queen's Printer for Ontario
Printed in Ontario, Canada




Published September 30, 2013

Source of Information -
Ontario Ministry of Natural Resources,
Renewable Energy Program,
Base Data obtained through Land
Information Ontario (LIO)
North American Datum 1983



Crown Land Wind Power Application Site Grid Cell Map Map ID #24



Legend	
	Accepted Wind Power Application with Site Access
	Township Boundary
	Highway

Information on Crown land wind power sites and associated grid cells can also be viewed on the Ontario Renewable Energy Atlas: <http://www.giscesapp.lrc.gov.on.ca/web/MNR/Integration/Renewable/Viewer/Viewer.html>

Individual wind power site maps can be found on MNR's Renewable Energy website at: http://www.mnr.gov.on.ca/en/Business/Renewable/2ColumnSubPage/ST/E102_176708.html

Map ID	Name of Applicant
1	Suez Renewable Energy North America
2	Ventus Energy Lakehead Windpower LP
3	Renewable Energy Systems Canada Ltd.
4	Vortex Wind Power Limited
5	Suez Renewable Energy North America
6	Coldwell Wind Limited Partnership
7	Kruger Energy Inc.
8	Kruger Energy Inc.
9	1688315 Ontario Ltd. (Pic River FN)
10	Brookfield Renewable Power Inc.
11	Bow Lake Phase 1 Wind Farm Ltd.
12	Bow Lake Phase 2 Wind Farm Ltd.
13	Gilead Power Corporation
14	Gilead Power Corporation
15	Brookfield Renewable Power Inc.
16	Gilead Power Corporation
17	Brookfield Renewable Power Inc.
18	Brookfield Renewable Power Inc.
19	Confederation Power (Sprott Power)
20	Renewable Energy Systems Canada Ltd.
21	Renewable Energy Systems Canada Ltd.
22	Northern Windpower Inc.
23	Windstream Temagami Inc.
24	First Wind Canada, ULC
25	Trout Creek Wind Power Inc.
26	Environmental Electric Company Inc.
27	Renewable Energy Systems Canada Ltd.
28	Renewable Energy Systems Canada Ltd.
29	Ostrander Point Wind Energy LP
30	GAIA Power & Algonquin Power

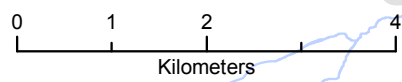
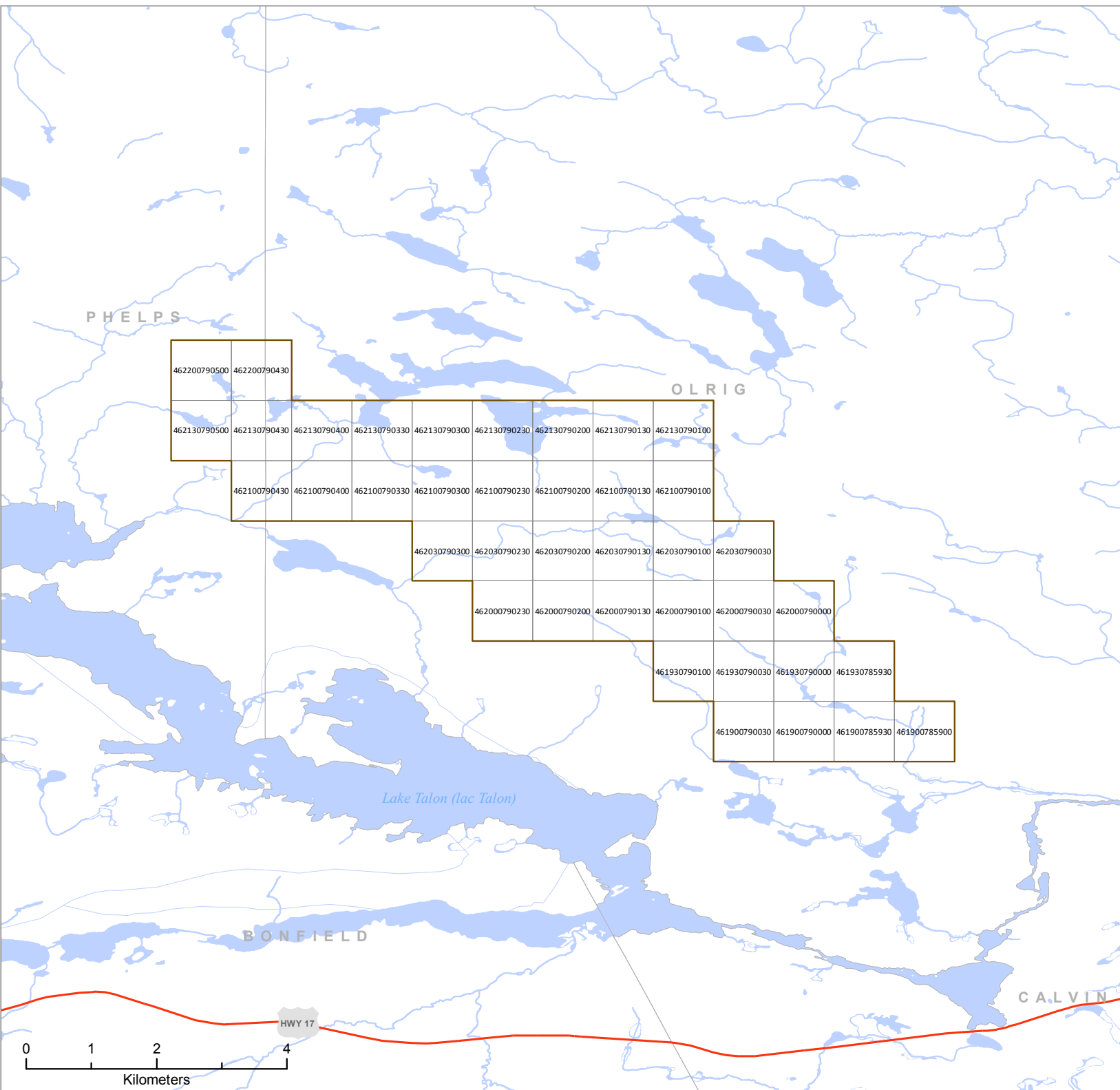
This map is illustrative only. Do not rely on it as being precise indicator of routes, locations of features, or as a guide to navigation.



© 2013 Queen's Printer for Ontario
Printed in Ontario, Canada

Published September 30, 2013




Source of Information - Ontario Ministry of Natural Resources, Renewable Energy Program. Base Data obtained through Land Information Ontario (LIO) North American Datum 1983



Crown Land Wind Power Application Site Grid Cell Map

Map ID #25



Legend	
	Accepted Wind Power Application with Site Access
	Township Boundary
	Highway

Information on Crown land wind power sites and associated grid cells can also be viewed on the Ontario Renewable Energy Atlas: <http://www.giscesapp.lrc.gov.on.ca/web/MNR/Integration/Renewable/Viewer/Viewer.html>

Individual wind power site maps can be found on MNR's Renewable Energy website at: http://www.mnr.gov.on.ca/en/Business/Renewable/2ColumnSubPage/ST/E102_176708.html

455830792000	455830791930	455830791900
455800792000	455800791930	455800791900

Map ID	Name of Applicant
1	Suez Renewable Energy North America
2	Ventus Energy Lakehead Windpower LP
3	Renewable Energy Systems Canada Ltd.
4	Vortex Wind Power Limited
5	Suez Renewable Energy North America
6	Coldwell Wind Limited Partnership
7	Kruger Energy Inc.
8	Kruger Energy Inc.
9	1688315 Ontario Ltd. (Pic River FN)
10	Brookfield Renewable Power Inc.
11	Bow Lake Phase 1 Wind Farm Ltd.
12	Bow Lake Phase 2 Wind Farm Ltd.
13	Gilead Power Corporation
14	Gilead Power Corporation
15	Brookfield Renewable Power Inc.
16	Gilead Power Corporation
17	Brookfield Renewable Power Inc.
18	Brookfield Renewable Power Inc.
19	Confederation Power (Sprott Power)
20	Renewable Energy Systems Canada Ltd.
21	Renewable Energy Systems Canada Ltd.
22	Northern Windpower Inc.
23	Windstream Temagami Inc.
24	First Wind Canada, ULC
25	Trout Creek Wind Power Inc.
26	Environmental Electric Company Inc.
27	Renewable Energy Systems Canada Ltd.
28	Renewable Energy Systems Canada Ltd.
29	Ostrander Point Wind Energy LP
30	GAIA Power & Algonquin Power

This map is illustrative only. Do not rely on it as being precise indicator of routes, locations of features, or as a guide to navigation.

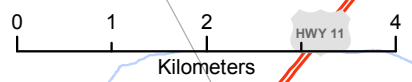


© 2013 Queen's Printer for Ontario
Printed in Ontario, Canada

Published September 30, 2013

Source of Information -
Ontario Ministry of Natural Resources -
Renewable Energy Program.
Base Data obtained through Land
Information Ontario (LIO)
North American Datum 1983

MACHAR



HIMSWORTH




LAURIER

HWY 11

HWY 11

Crown Land Wind Power Application Site Grid Cell Map Map ID #26



Legend	
	Accepted Wind Power Application with Site Access
	Township Boundary
	Highway

Information on Crown land wind power sites and associated grid cells can also be viewed on the Ontario Renewable Energy Atlas: <http://www.giscesapp.lrc.gov.on.ca/web/MNR/Integration/Renewable/Viewer/Viewer.html>

Individual wind power site maps can be found on MNR's Renewable Energy website at: http://www.mnr.gov.on.ca/en/Business/Renewable/2ColumnSubPage/ST102_176708.html

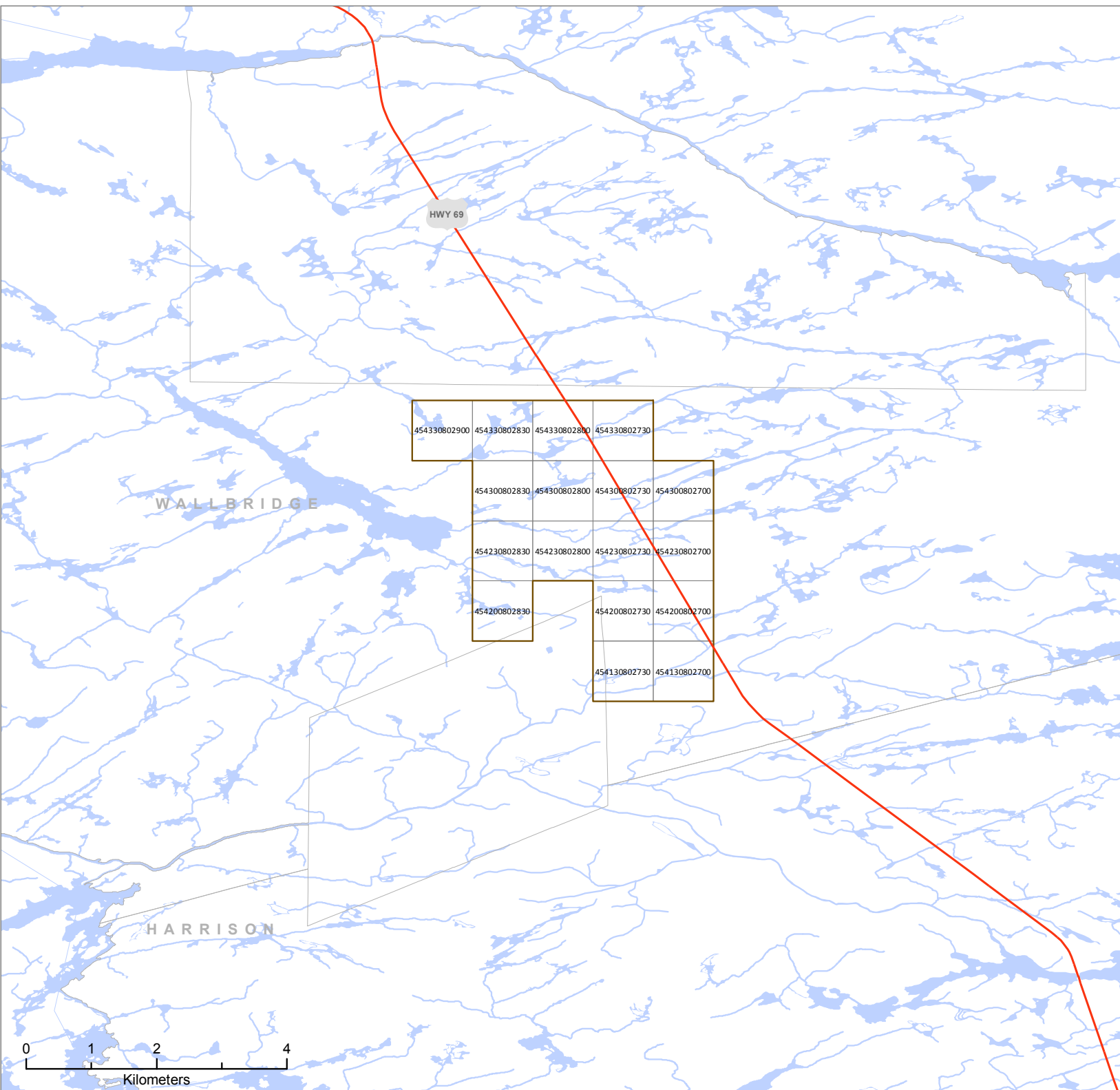
Map ID	Name of Applicant
1	Suez Renewable Energy North America
2	Ventus Energy Lakehead Windpower LP
3	Renewable Energy Systems Canada Ltd.
4	Vortex Wind Power Limited
5	Suez Renewable Energy North America
6	Coldwell Wind Limited Partnership
7	Kruger Energy Inc.
8	Kruger Energy Inc.
9	1688315 Ontario Ltd. (Pic River FN)
10	Brookfield Renewable Power Inc.
11	Bow Lake Phase 1 Wind Farm Ltd.
12	Bow Lake Phase 2 Wind Farm Ltd.
13	Gilead Power Corporation
14	Gilead Power Corporation
15	Brookfield Renewable Power Inc.
16	Gilead Power Corporation
17	Brookfield Renewable Power Inc.
18	Brookfield Renewable Power Inc.
19	Confederation Power (Sprott Power)
20	Renewable Energy Systems Canada Ltd.
21	Renewable Energy Systems Canada Ltd.
22	Northern Windpower Inc.
23	Windstream Temagami Inc.
24	First Wind Canada, ULC
25	Trout Creek Wind Power Inc.
26	Environmental Electric Company Inc.
27	Renewable Energy Systems Canada Ltd.
28	Renewable Energy Systems Canada Ltd.
29	Ostrander Point Wind Energy LP
30	GAIA Power & Algonquin Power

This map is illustrative only. Do not rely on it as being precise indicator of routes, locations of features, or as a guide to navigation.



© 2013 Queen's Printer for Ontario
Printed in Ontario, Canada
Published September 30, 2013

Source of Information -
Ontario Ministry of Natural Resources,
Renewable Energy Program,
Base Data obtained through Land
Information Ontario (LIO)
North American Datum 1983



Crown Land Wind Power Application Site Grid Cell Map Map ID #27



Legend	
	Accepted Wind Power Application with Site Access
	Township Boundary
	Highway

Information on Crown land wind power sites and associated grid cells can also be viewed on the Ontario Renewable Energy Atlas: <http://www.giscesapp.lrc.gov.on.ca/web/MNR/Integration/Renewable/Viewer/Viewer.html>

Individual wind power site maps can be found on MNR's Renewable Energy website at: http://www.mnr.gov.on.ca/en/Business/Renewable/2ColumnSubPage/ST/E102_176708.html

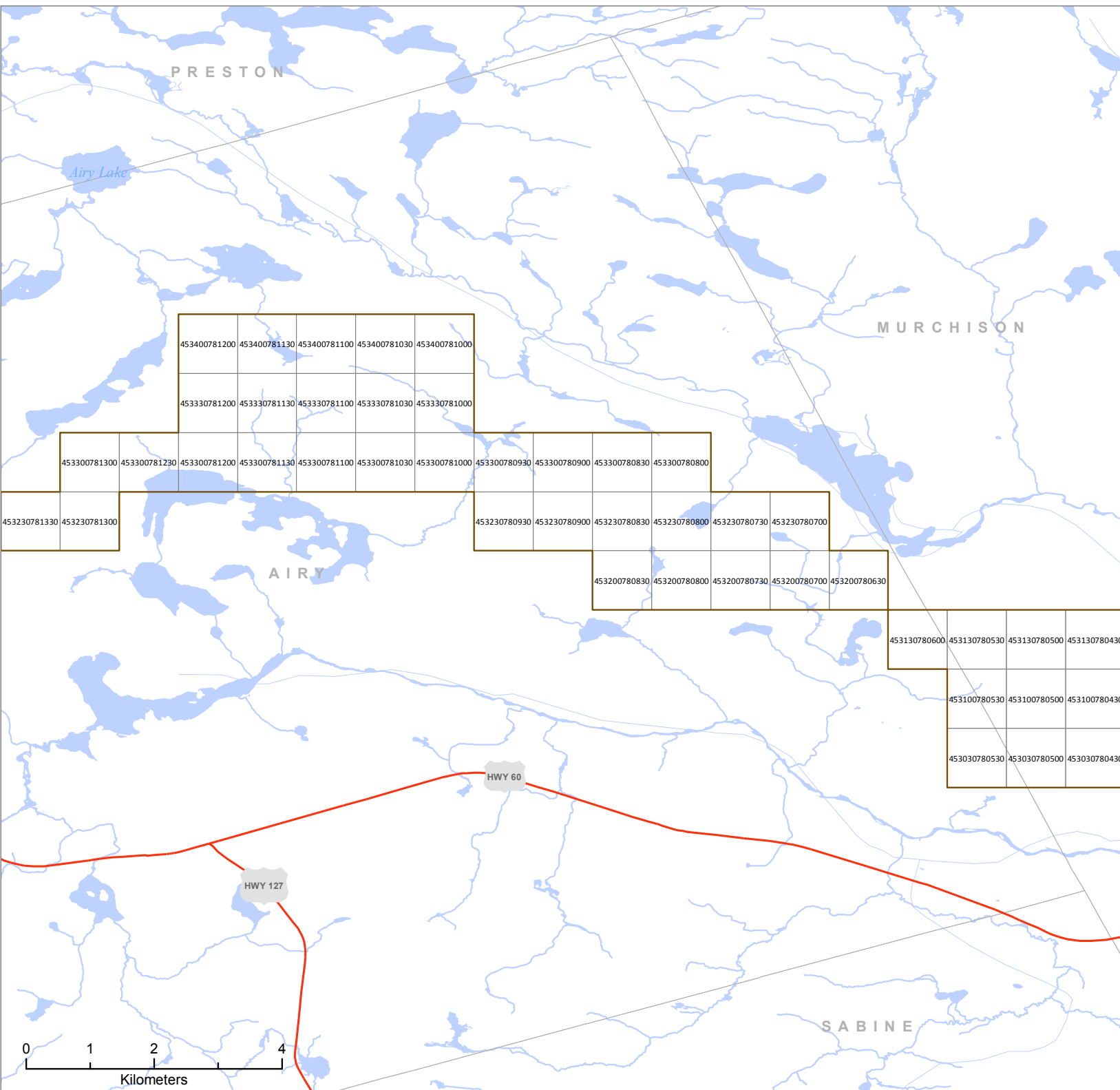
Map ID	Name of Applicant
1	Suez Renewable Energy North America
2	Ventus Energy Lakehead Windpower LP
3	Renewable Energy Systems Canada Ltd.
4	Vortex Wind Power Limited
5	Suez Renewable Energy North America
6	Coldwell Wind Limited Partnership
7	Kruger Energy Inc.
8	Kruger Energy Inc.
9	1688315 Ontario Ltd. (Pic River FN)
10	Brookfield Renewable Power Inc.
11	Bow Lake Phase 1 Wind Farm Ltd.
12	Bow Lake Phase 2 Wind Farm Ltd.
13	Gilead Power Corporation
14	Gilead Power Corporation
15	Brookfield Renewable Power Inc.
16	Gilead Power Corporation
17	Brookfield Renewable Power Inc.
18	Brookfield Renewable Power Inc.
19	Confederation Power (Sprott Power)
20	Renewable Energy Systems Canada Ltd.
21	Renewable Energy Systems Canada Ltd.
22	Northern Windpower Inc.
23	Windstream Temagami Inc.
24	First Wind Canada, ULC
25	Trout Creek Wind Power Inc.
26	Environmental Electric Company Inc.
27	Renewable Energy Systems Canada Ltd.
28	Renewable Energy Systems Canada Ltd.
29	Ostrander Point Wind Energy LP
30	GAIA Power & Algonquin Power

This map is illustrative only. Do not rely on it as being precise indicator of routes, locations of features, or as a guide to navigation.



© 2013 Queen's Printer for Ontario
Printed in Ontario, Canada
Published September 30, 2013

Source of Information -
Ontario Ministry of Natural Resources,
Renewable Energy Program.
Base Data obtained through Land
Information Ontario (LIO)
North American Datum 1983



453400781200	453400781130	453400781100	453400781030	453400781000
453330781200	453330781130	453330781100	453330781030	453330781000

453300781300	453300781230	453300781200	453300781130	453300781100	453300781030	453300781000	453300780930	453300780900	453300780830	453300780800
--------------	--------------	--------------	--------------	--------------	--------------	--------------	--------------	--------------	--------------	--------------

453230781330	453230781300
--------------	--------------

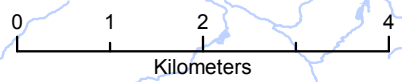
453230780930	453230780900	453230780830	453230780800	453230780730	453230780700
--------------	--------------	--------------	--------------	--------------	--------------

453200780830	453200780800	453200780730	453200780700	453200780630
--------------	--------------	--------------	--------------	--------------

453130780600	453130780530	453130780500	453130780430
--------------	--------------	--------------	--------------

453100780530	453100780500	453100780430
--------------	--------------	--------------




453030780530	453030780500	453030780430
--------------	--------------	--------------



Crown Land Wind Power Application Site Grid Cell Map Map ID #28

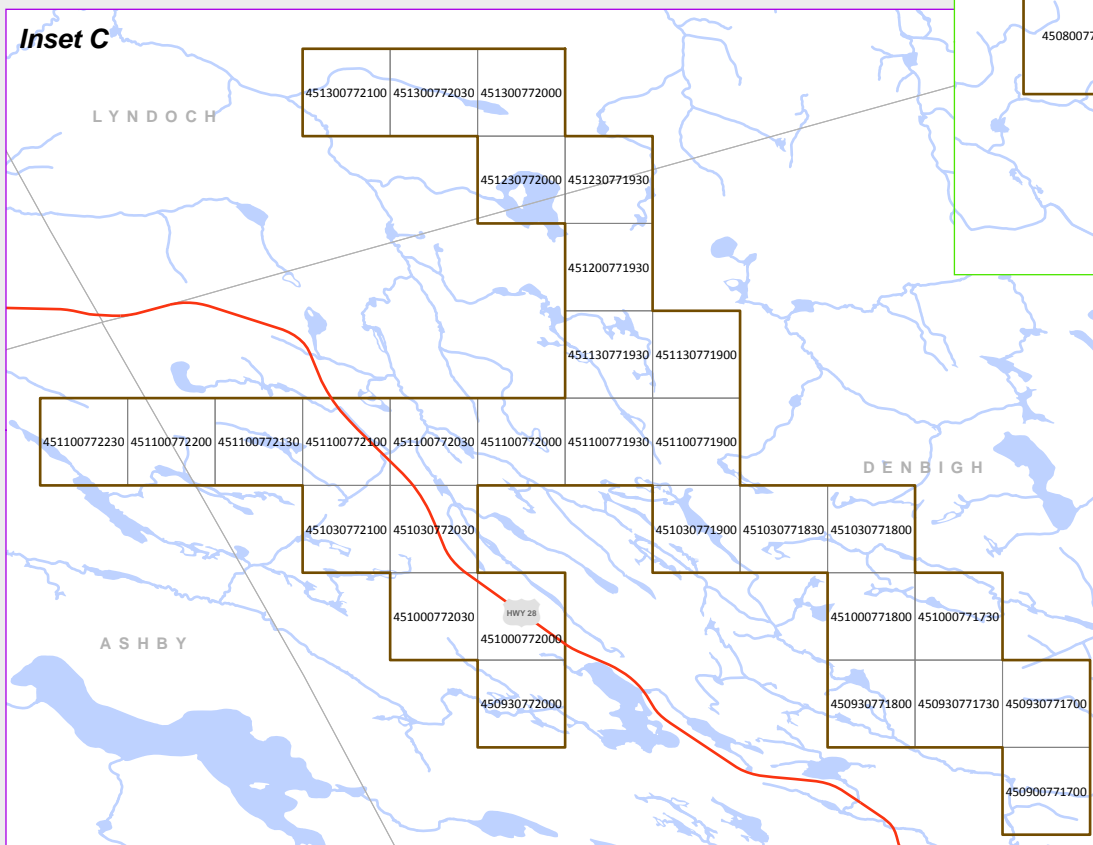
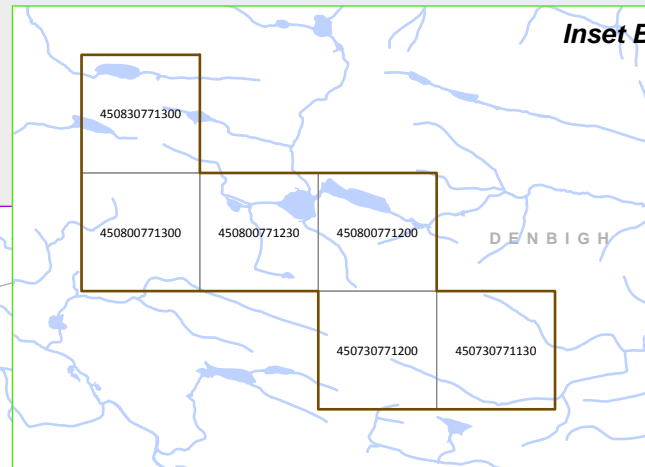
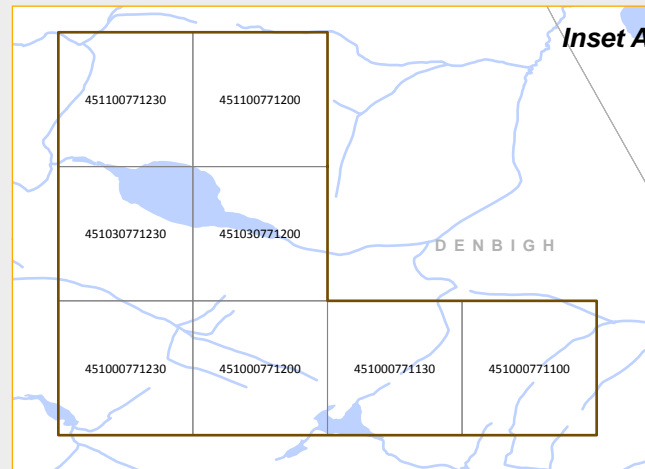
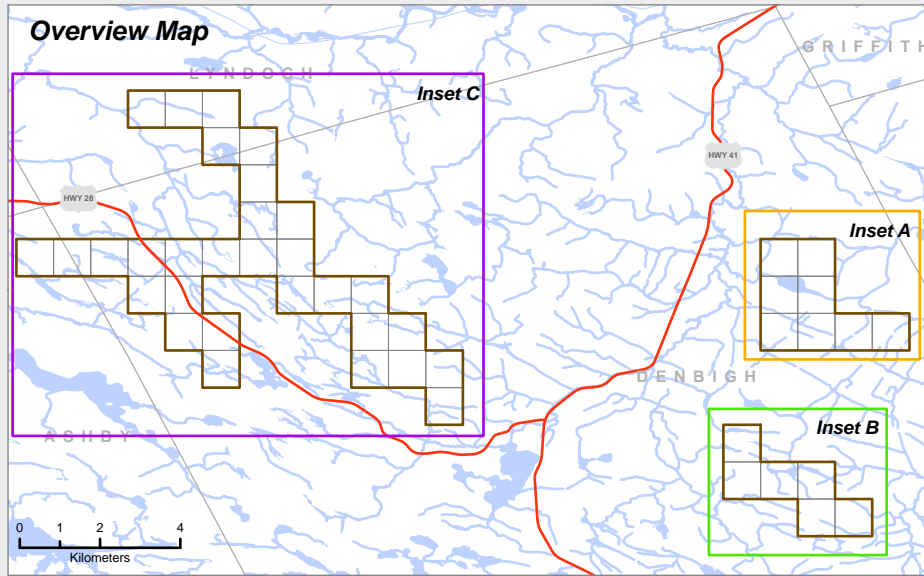


Legend

-  Accepted Wind Power Application with Site Access
-  Township Boundary
-  Highway

Information on Crown land wind power sites and associated grid cells can also be viewed on the Ontario Renewable Energy Atlas: <http://www.gisoeapp.lrc.gov.on.ca/web/MNR/Integration/Renewable/Viewer/Viewer.html>

Individual wind power site maps can be found on MNR's Renewable Energy website at: http://www.mnrgov.on.ca/en/Business/Renewable/2/ColumnSubPage/STEL02_176708.html






Map ID	Name of Applicant
1	Suez Renewable Energy North America
2	Ventus Energy Lakehead Windpower LP
3	Renewable Energy Systems Canada Ltd.
4	Vortex Wind Power Limited
5	Suez Renewable Energy North America
6	Coldwell Wind Limited Partnership
7	Kruger Energy Inc.
8	Kruger Energy Inc.
9	1688315 Ontario Ltd. (Pic River FN)
10	Brookfield Renewable Power Inc.
11	Bow Lake Phase 1 Wind Farm Ltd.
12	Bow Lake Phase 2 Wind Farm Ltd.
13	Gilead Power Corporation
14	Gilead Power Corporation
15	Brookfield Renewable Power Inc.
16	Gilead Power Corporation
17	Brookfield Renewable Power Inc.
18	Brookfield Renewable Power Inc.
19	Confederation Power (Sprott Power)
20	Renewable Energy Systems Canada Ltd.
21	Renewable Energy Systems Canada Ltd.
22	Northern Windpower Inc.
23	Windstream Temagami Inc.
24	First Wind Canada, ULC
25	Trout Creek Wind Power Inc.
26	Environmental Electric Company Inc.
27	Renewable Energy Systems Canada Ltd.
28	Renewable Energy Systems Canada Ltd.
29	Ostrander Point Wind Energy LP
30	GAIA Power & Algonquin Power



Crown Land Wind Power Application Site Grid Cell Map Map ID #29



Legend	
	Accepted Wind Power Application with Site Access
	Township Boundary
	Highway

Information on Crown land wind power sites and associated grid cells can also be viewed on the Ontario Renewable Energy Atlas: <http://www.giscesapp.lrc.gov.on.ca/web/MNR/Integration/Renewable/Viewer/Viewer.html>

Individual wind power site maps can be found on MNR's Renewable Energy website at: http://www.mnr.gov.on.ca/en/Business/Renewable/2ColumnSubPage/ST/E102_176708.html

Map ID	Name of Applicant
1	Suez Renewable Energy North America
2	Ventus Energy Lakehead Windpower LP
3	Renewable Energy Systems Canada Ltd.
4	Vortex Wind Power Limited
5	Suez Renewable Energy North America
6	Coldwell Wind Limited Partnership
7	Kruger Energy Inc.
8	Kruger Energy Inc.
9	1688315 Ontario Ltd. (Pic River FN)
10	Brookfield Renewable Power Inc.
11	Bow Lake Phase 1 Wind Farm Ltd.
12	Bow Lake Phase 2 Wind Farm Ltd.
13	Gilead Power Corporation
14	Gilead Power Corporation
15	Brookfield Renewable Power Inc.
16	Gilead Power Corporation
17	Brookfield Renewable Power Inc.
18	Brookfield Renewable Power Inc.
19	Confederation Power (Sprott Power)
20	Renewable Energy Systems Canada Ltd.
21	Renewable Energy Systems Canada Ltd.
22	Northern Windpower Inc.
23	Windstream Temagami Inc.
24	First Wind Canada, ULC
25	Trout Creek Wind Power Inc.
26	Environmental Electric Company Inc.
27	Renewable Energy Systems Canada Ltd.
28	Renewable Energy Systems Canada Ltd.
29	Ostrander Point Wind Energy LP
30	GAIA Power & Algonquin Power

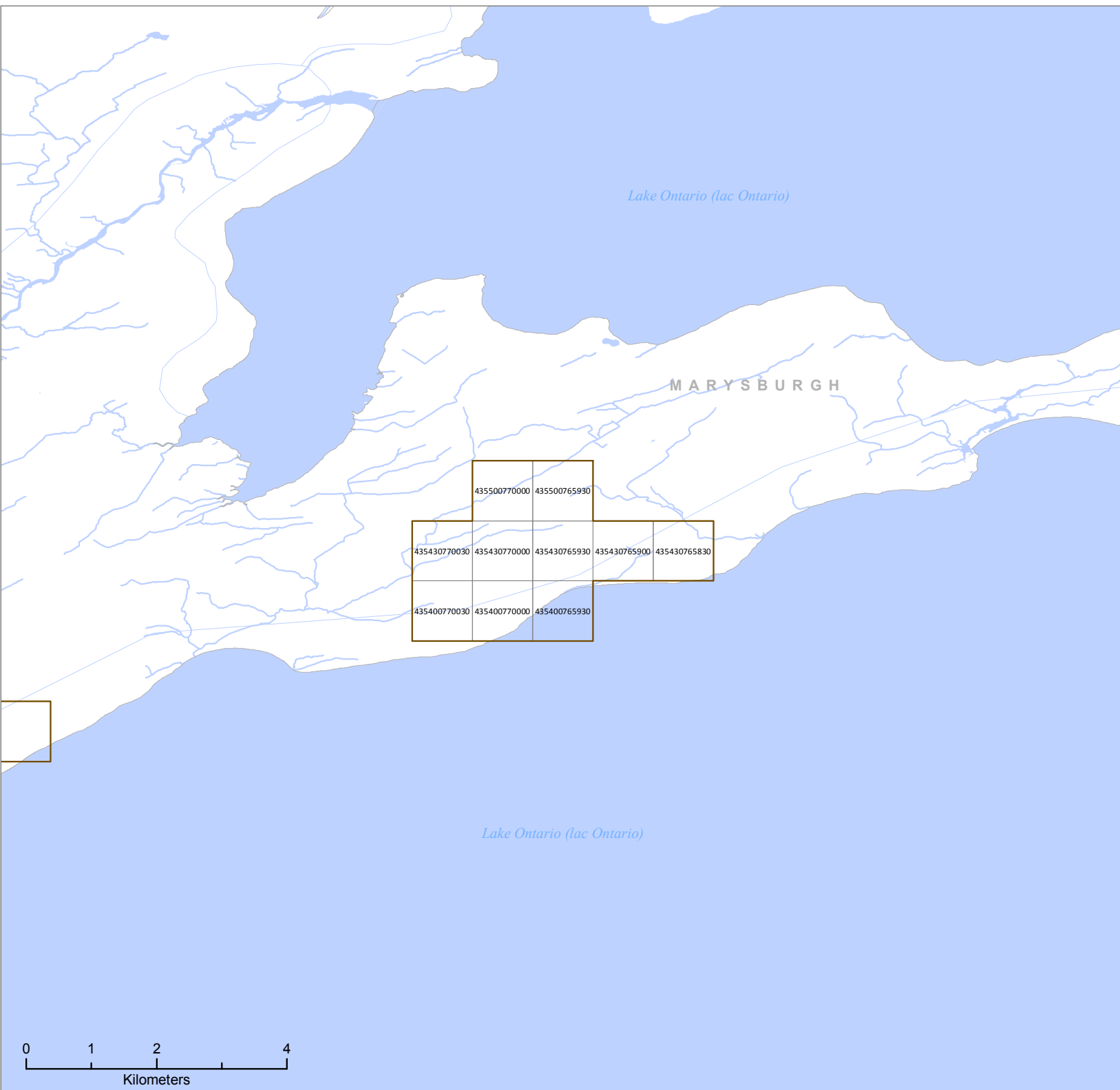
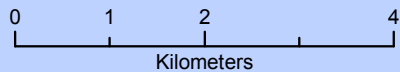


© 2013 Queen's Printer for Ontario
Printed in Ontario, Canada

Published September 30, 2013

This map is illustrative only.
Do not rely on it as being precise
indicator of routes, locations of features,
or as a guide to navigation.

Source of Information -
Ontario Ministry of Natural Resources,
Renewable Energy Program.
Base Data obtained through Land
Information Ontario (LIO)
North American Datum 1983



Crown Land Wind Power Application Site Grid Cell Map

Map ID #30



Legend

- Accepted Wind Power Application with Site Access
- Township Boundary
- Highway

Information on Crown land wind power sites and associated grid cells can also be viewed on the Ontario Renewable Energy Atlas: <http://www.giscesapp.lrc.gov.on.ca/web/MNR/Integration/Renewable/Viewer/Viewer.html>

Individual wind power site maps can be found on MNR's Renewable Energy website at: http://www.mnr.gov.on.ca/en/Business/Renewable/2ColumnSubPage/ST/E102_176708.html

Map ID	Name of Applicant
1	Suez Renewable Energy North America
2	Ventus Energy Lakehead Windpower LP
3	Renewable Energy Systems Canada Ltd.
4	Vortex Wind Power Limited
5	Suez Renewable Energy North America
6	Coldwell Wind Limited Partnership
7	Kruger Energy Inc.
8	Kruger Energy Inc.
9	1688315 Ontario Ltd. (Pic River FN)
10	Brookfield Renewable Power Inc.
11	Bow Lake Phase 1 Wind Farm Ltd.
12	Bow Lake Phase 2 Wind Farm Ltd.
13	Gilead Power Corporation
14	Gilead Power Corporation
15	Brookfield Renewable Power Inc.
16	Gilead Power Corporation
17	Brookfield Renewable Power Inc.
18	Brookfield Renewable Power Inc.
19	Confederation Power (Sprott Power)
20	Renewable Energy Systems Canada Ltd.
21	Renewable Energy Systems Canada Ltd.
22	Northern Windpower Inc.
23	Windstream Temagami Inc.
24	First Wind Canada, ULC
25	Trout Creek Wind Power Inc.
26	Environmental Electric Company Inc.
27	Renewable Energy Systems Canada Ltd.
28	Renewable Energy Systems Canada Ltd.
29	Ostrander Point Wind Energy LP
30	GAIA Power & Algonquin Power

