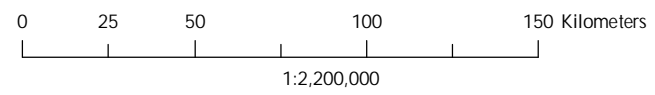


Lake Simcoe Management Zone and VHS Management Zone

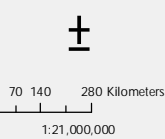
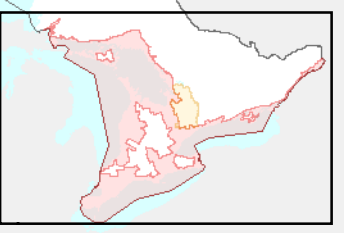
Ontario Ministry of Natural Resources



- | | | | |
|--|-----------------------------|--|------------------------|
| | Settlement | | Road Label |
| | Lake Simcoe Management Zone | | Multilane Road |
| | VHS Management Zone | | Two Lane Hard Surface |
| | Waterbody | | Two Lane Loose Surface |

Lake Simcoe Management Zone and VHS Management Zone

KEY MAP



MAP NOTES
 VHS Positive Waters: the waters of Lakes Ontario, Erie and Huron (including Georgian Bay), their connecting waterways and adjacent tributaries up to the first impassable barrier for all fish species. Where fish are manually transferred over barriers or pass through a fishway, that barrier will not be considered to be impassable. Low head lamprey weirs or dams that do not normally stop salmonid passage also are not considered impassable. Waters associated with the Rideau Lakes/Trent Severn waterways are considered to be VHS free at the current time.

VHS Management Zone: The area bounded by the provincial road network, which encompasses the waters defined as VHS positive waters as per the above definition.

Lake Simcoe Management Zone: The area bounded by the provincial road network shown on the map.

This map should not be relied on as a precise indicator of routes or locations, nor as a guide to navigation. The Ontario Ministry of Natural Resources (OMNR) shall not be liable in any way for the use of, or reliance upon this map or any information on this map.

Map produced on December 9, 2011 by: Fisheries Policy Section, Biodiversity Branch, Ontario Ministry of Natural Resources, P.O. Box 7000, 5th Floor-North Tower 300 Water Street, Peterborough, Ontario K9J 8M5

Data Source: Land Information Ontario
 Projection: Lambert Conformal Conic
 Software: ArcGIS 9.3

© Queen's Printer for Ontario, 2011

